

- ✕ Proposed Turbines
- Permanent Met Towers
- Project Access Roads & Collection Lines
- Laydown and Batch Plant
- Substation
- O&M Facility
- Project Gen-Tie
- Participating Parcels
- County Boundary

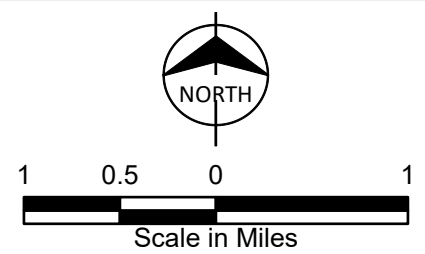
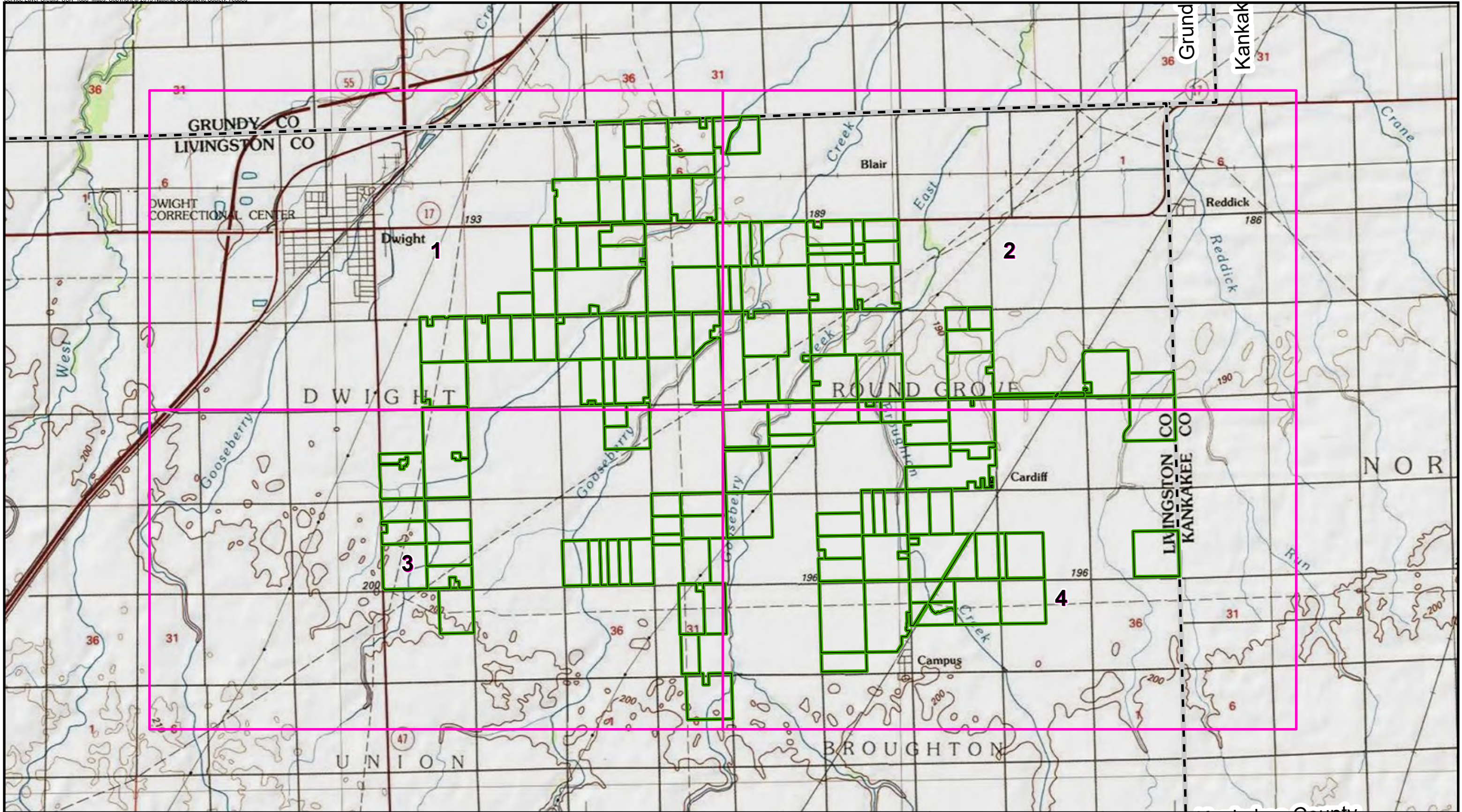





Figure 1
 Heritage Prairie Wind Project
 Project Vicinity Map
 Livingston County, Illinois



-  Grid
-  Participating Parcel
-  County Boundary

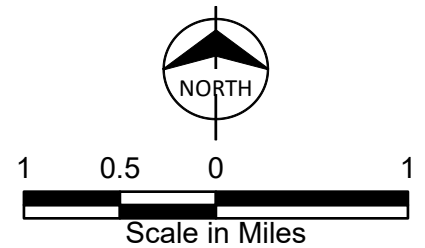


Figure 2
Heritage Prairie Wind Project
Site Plan - Parcel Overview Map
Livingston County, Illinois



- Participating Parcel
- Agriculture
- County Boundary

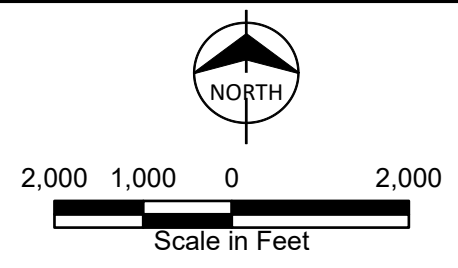
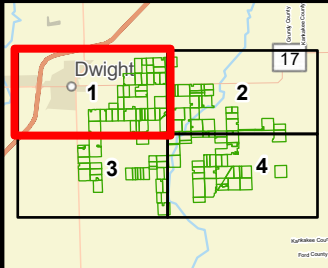
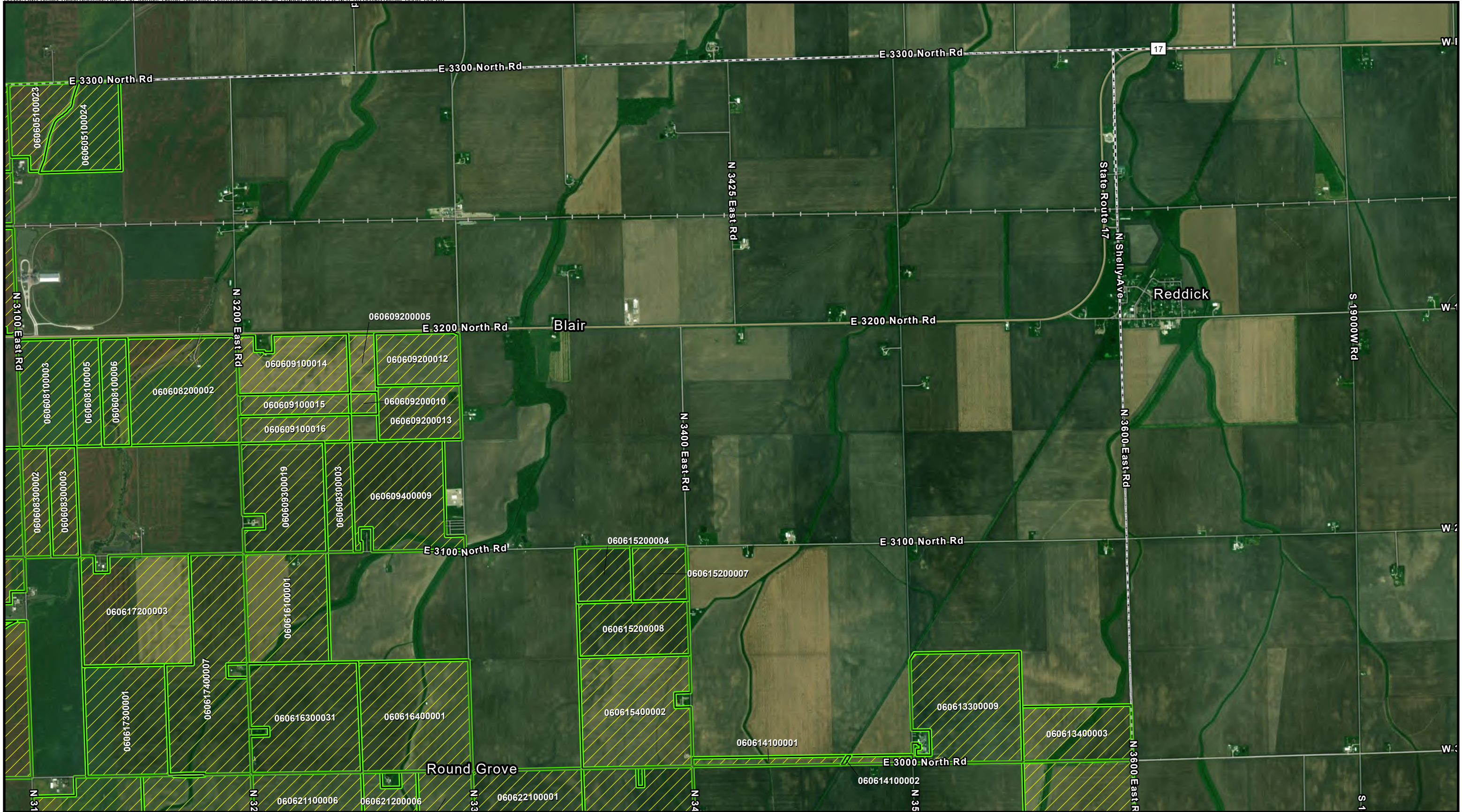


Figure 2-1
 Heritage Prairie Wind Project
 Site Plan - Parcel Map
 Livingston County, Illinois



- Participating Parcel
- Agriculture
- County Boundary

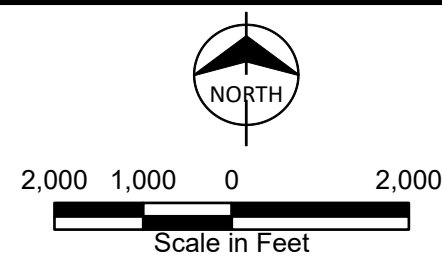
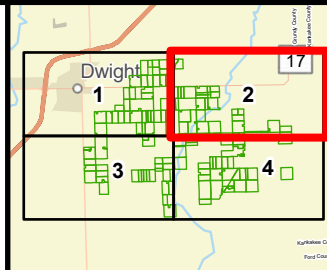


Figure 2-2
Heritage Prairie Wind Project
Site Plan - Parcel Map
Livingston County, Illinois



- Participating Parcel
- Agriculture
- County Boundary

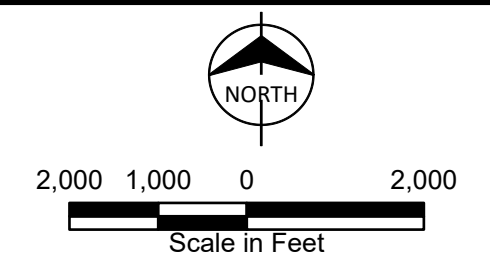
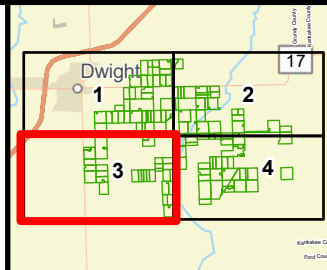
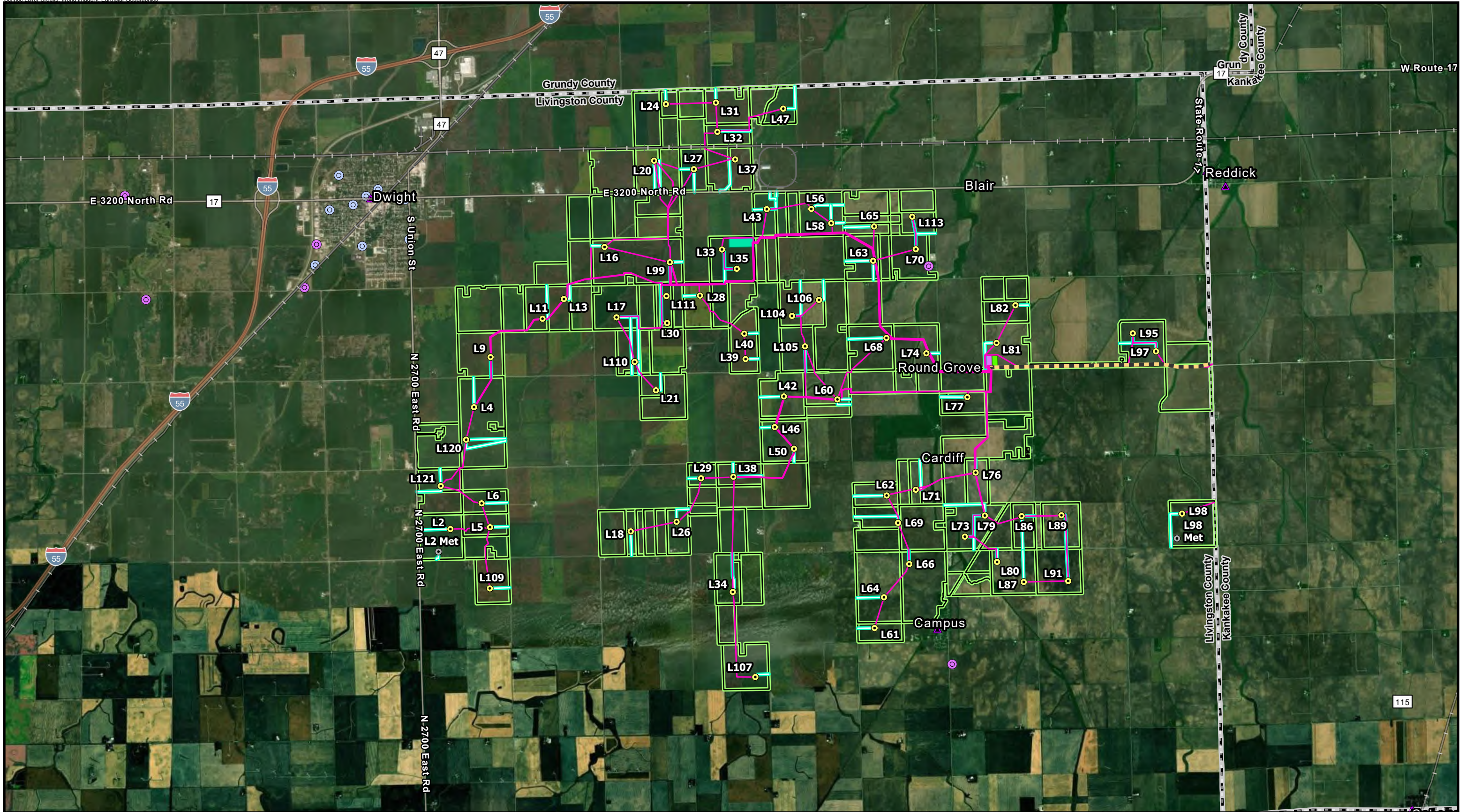


Figure 2-3
Heritage Prairie Wind Project
Site Plan - Parcel Map
Livingston County, Illinois



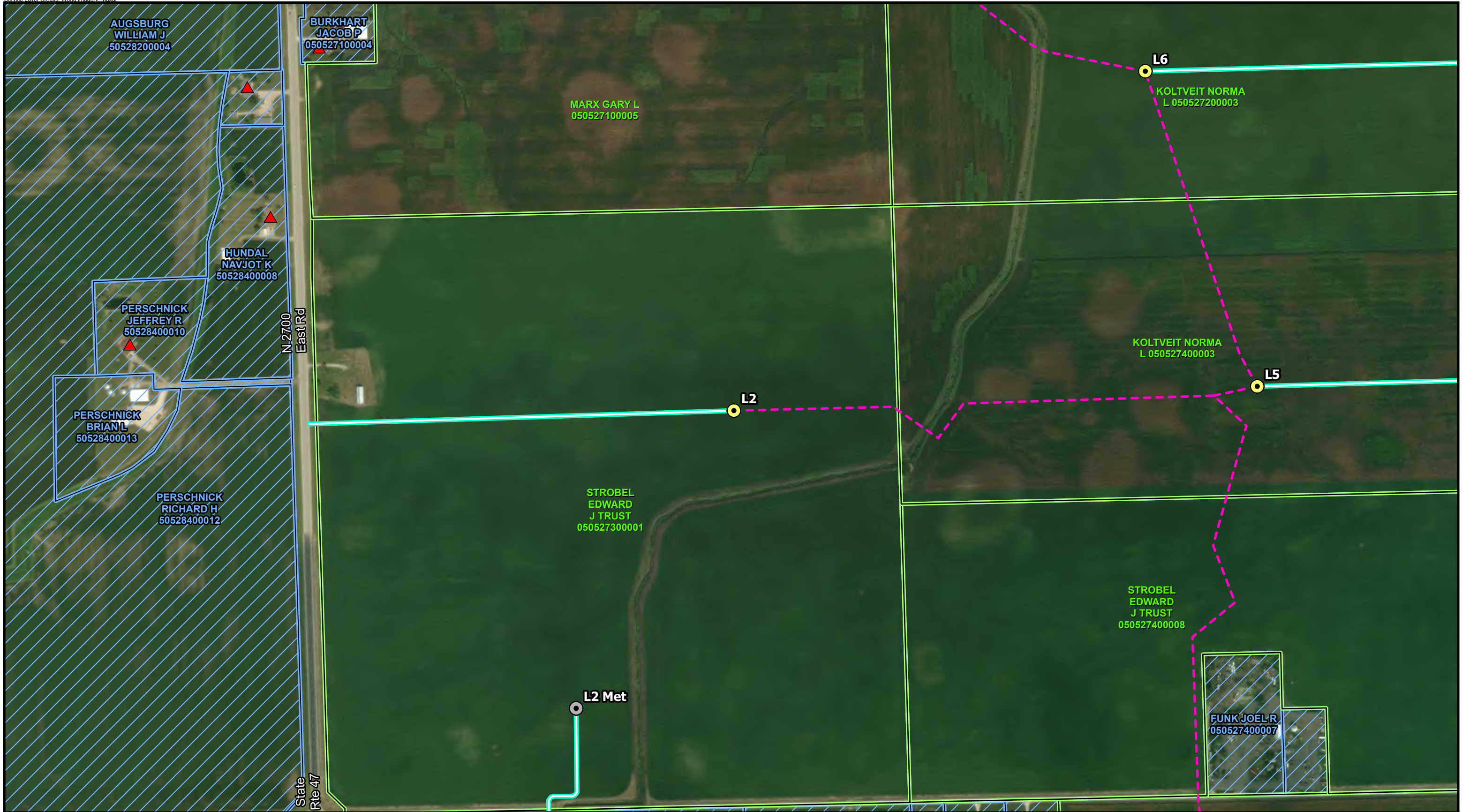
● Met Towers	■ Laydown and Batch Plant	⊙ Church
● Proposed Turbines	■ Substation	▲ Community Building
— Access Road	■ O&M Facility	▬ County Boundary
— Collection Line	■ Participating Parcel	— Rail Line
— Project Gen-Tie	● Cemetery	



NORTH

**BURNS
MCDONNELL™**

Figure 3
 Heritage Prairie Wind Project
 Site Plan - Proposed Features
 Livingston County, Illinois
 Map Series Index



- Met Towers
- Proposed Turbines
- Non-Participating Residence
- Access Road
- Collection Line
- Participating Parcel
- Non-Participating Parcel

*All residences shown as participating are under wind lease or good neighbor agreements.

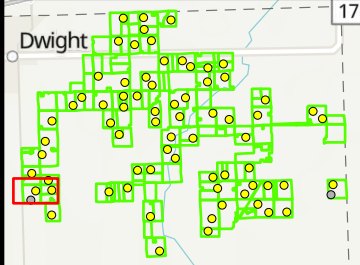


Figure 3-1
 Heritage Prairie Wind Project
 Site Plan - Proposed Features
 Livingston County, Illinois
 Page name:
 L2



- Proposed Turbines
- ▲ Participating Residence
- ▲ Non-Participating Residence
- Access Road
- - - Collection Line
- Participating Parcel
- Non-Participating Parcel

*All residences shown as participating are under wind lease or good neighbor agreements.

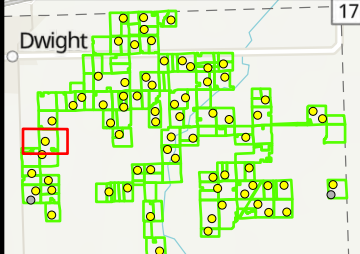
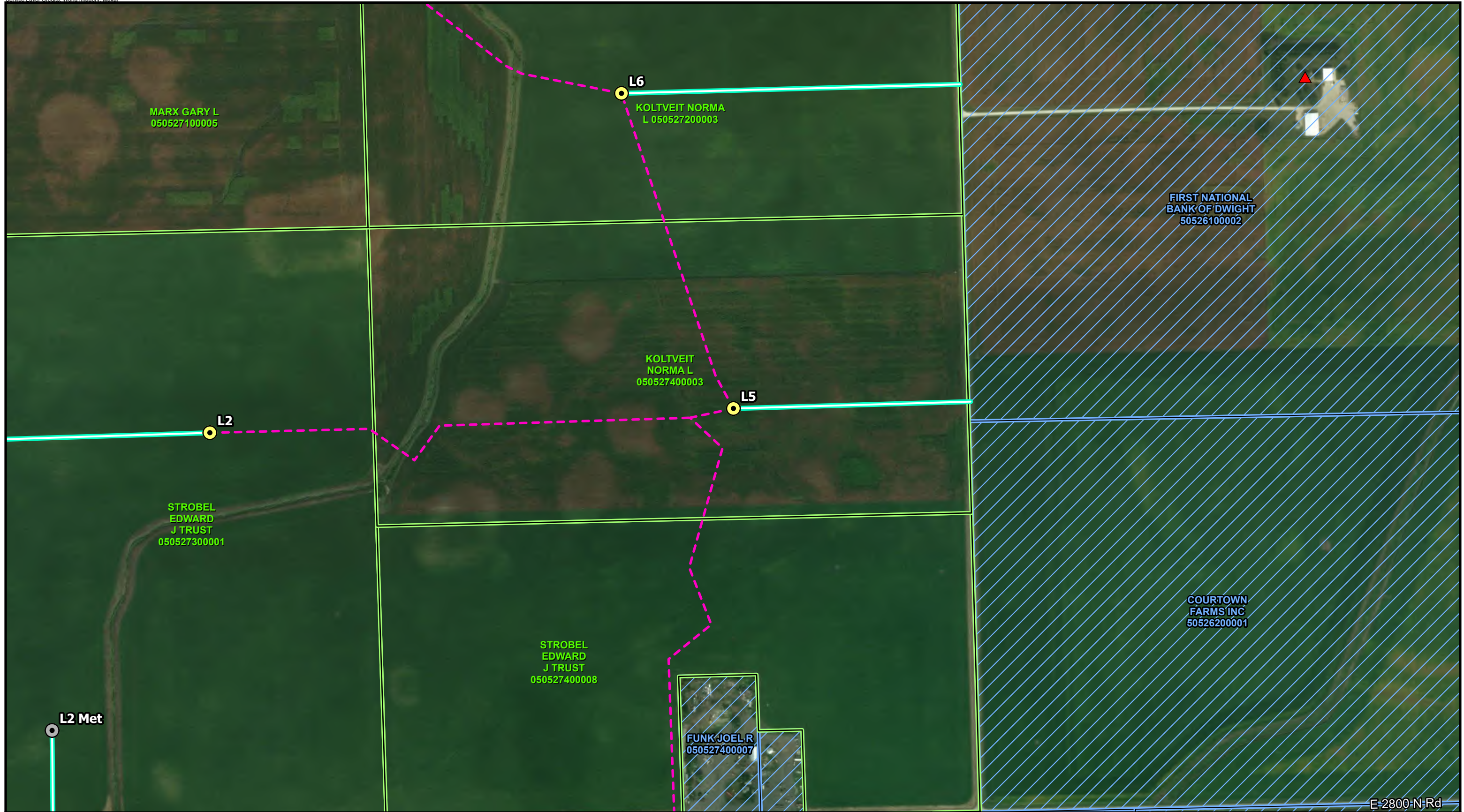


Figure 3-2
Heritage Prairie Wind Project
Site Plan - Proposed Features
Livingston County, Illinois
Page name:
L4



E-2800 N Rd

-  Met Towers
-  Proposed Turbines
-  Non-Participating Residence
-  Access Road
-  Collection Line
-  Participating Parcel
-  Non-Participating Parcel

*All residences shown as participating are under wind lease or good neighbor agreements.

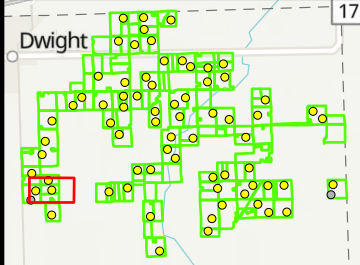
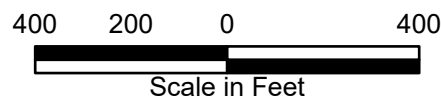
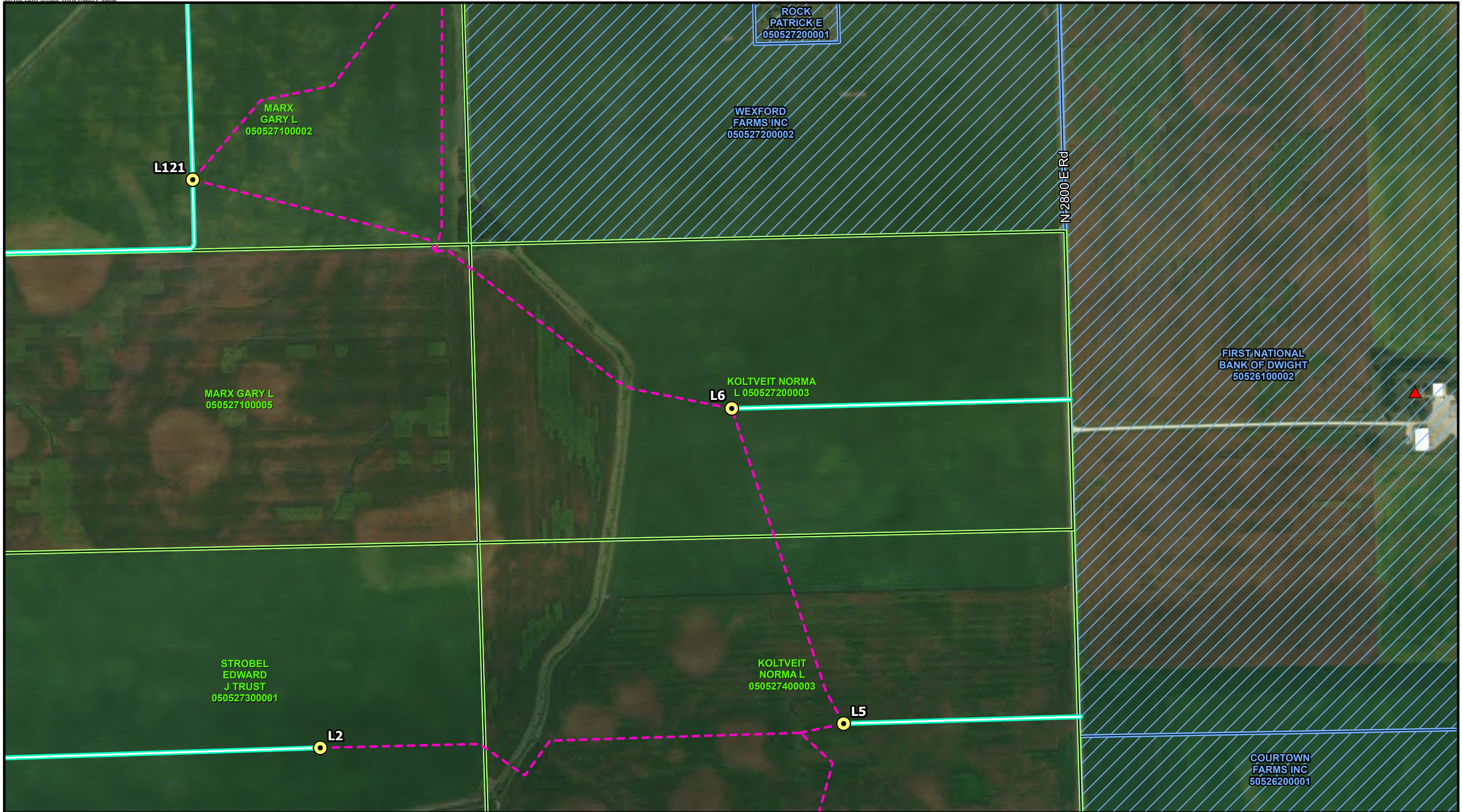


Figure 3-3
 Heritage Prairie Wind Project
 Site Plan - Proposed Features
 Livingston County, Illinois
 Page name:
 L5



- Proposed Turbines
- Non-Participating Residence
- Access Road
- Collection Line
- Participating Parcel
- Non-Participating Parcel

*All residences shown as participating are under wind lease or good neighbor agreements.

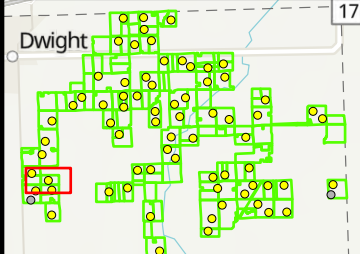


Figure 3-4
Heritage Prairie Wind Project
Site Plan - Proposed Features
Livingston County, Illinois
Page name:
L6



- Proposed Turbines
- Non-Participating Residence
- Access Road
- Collection Line
- Participating Parcel
- Non-Participating Parcel

*All residences shown as participating are under wind lease or good neighbor agreements.

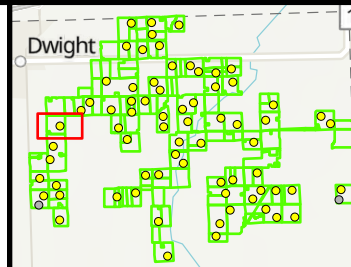
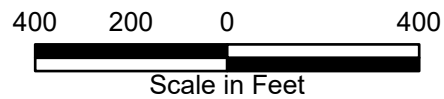
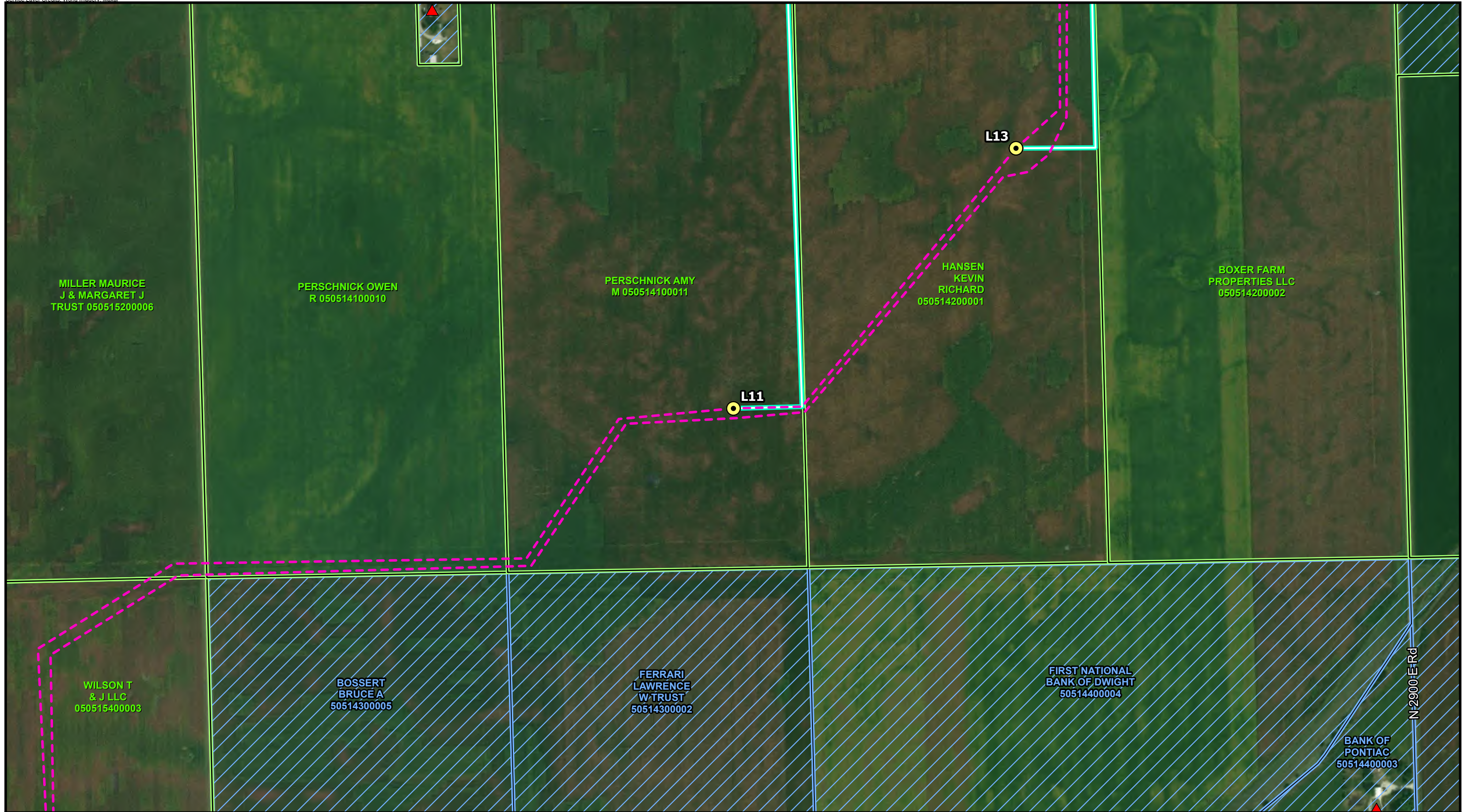


Figure 3-5
Heritage Prairie Wind Project
Site Plan - Proposed Features
Livingston County, Illinois
Page name:
L9



*All residences shown as participating are under wind lease or good neighbor agreements.

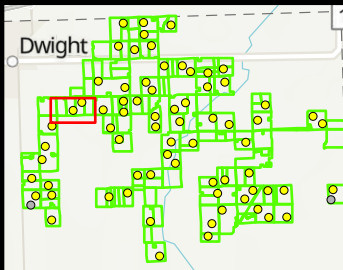
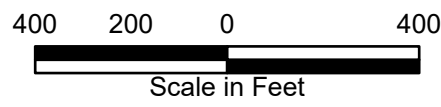
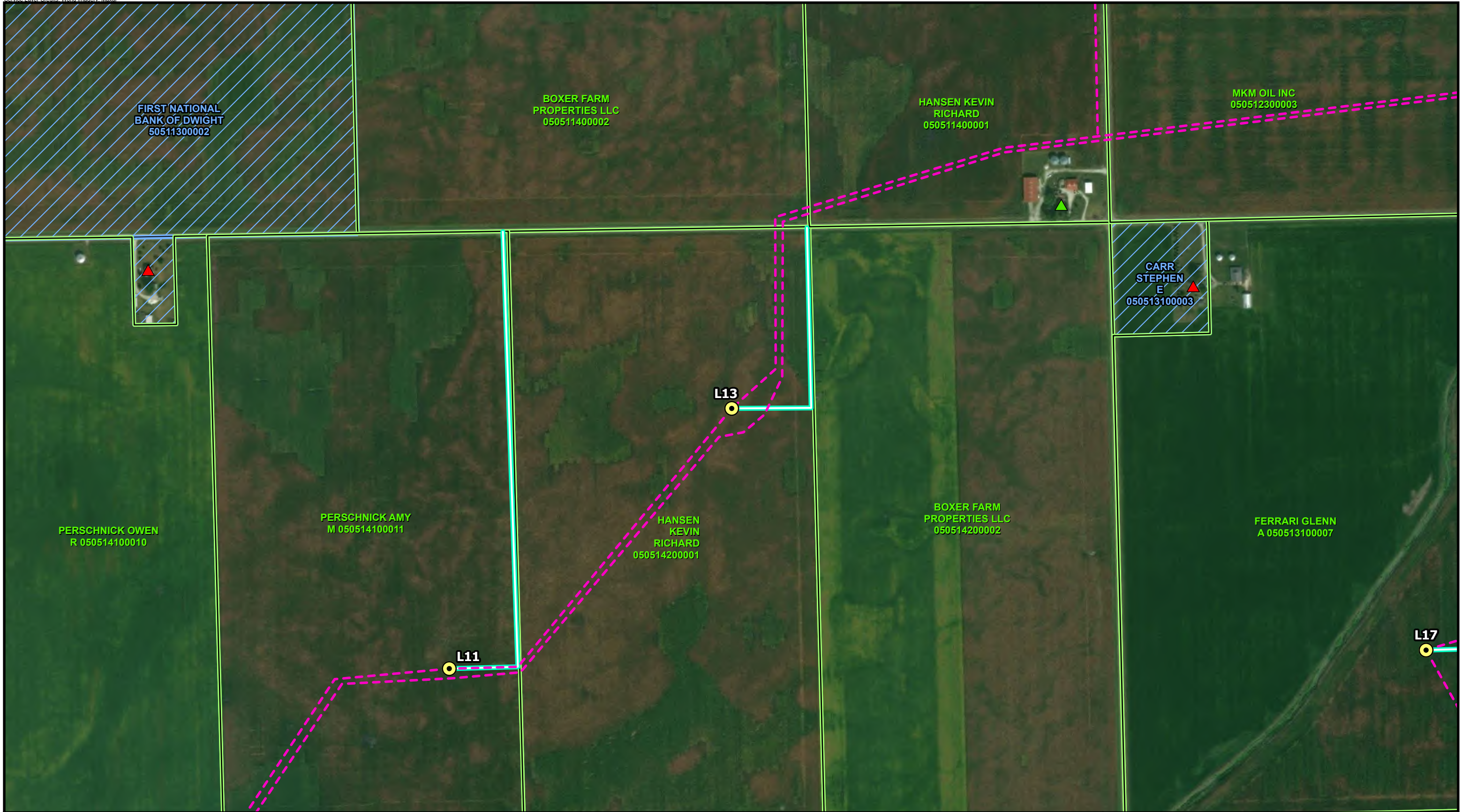


Figure 3-6
 Heritage Prairie Wind Project
 Site Plan - Proposed Features
 Livingston County, Illinois
 Page name:
 L11



- Proposed Turbines
- Participating Residence
- Non-Participating Residence
- Access Road
- Collection Line
- Participating Parcel
- Non-Participating Parcel

*All residences shown as participating are under wind lease or good neighbor agreements.

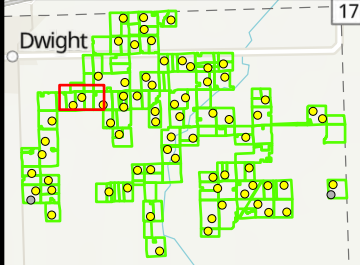
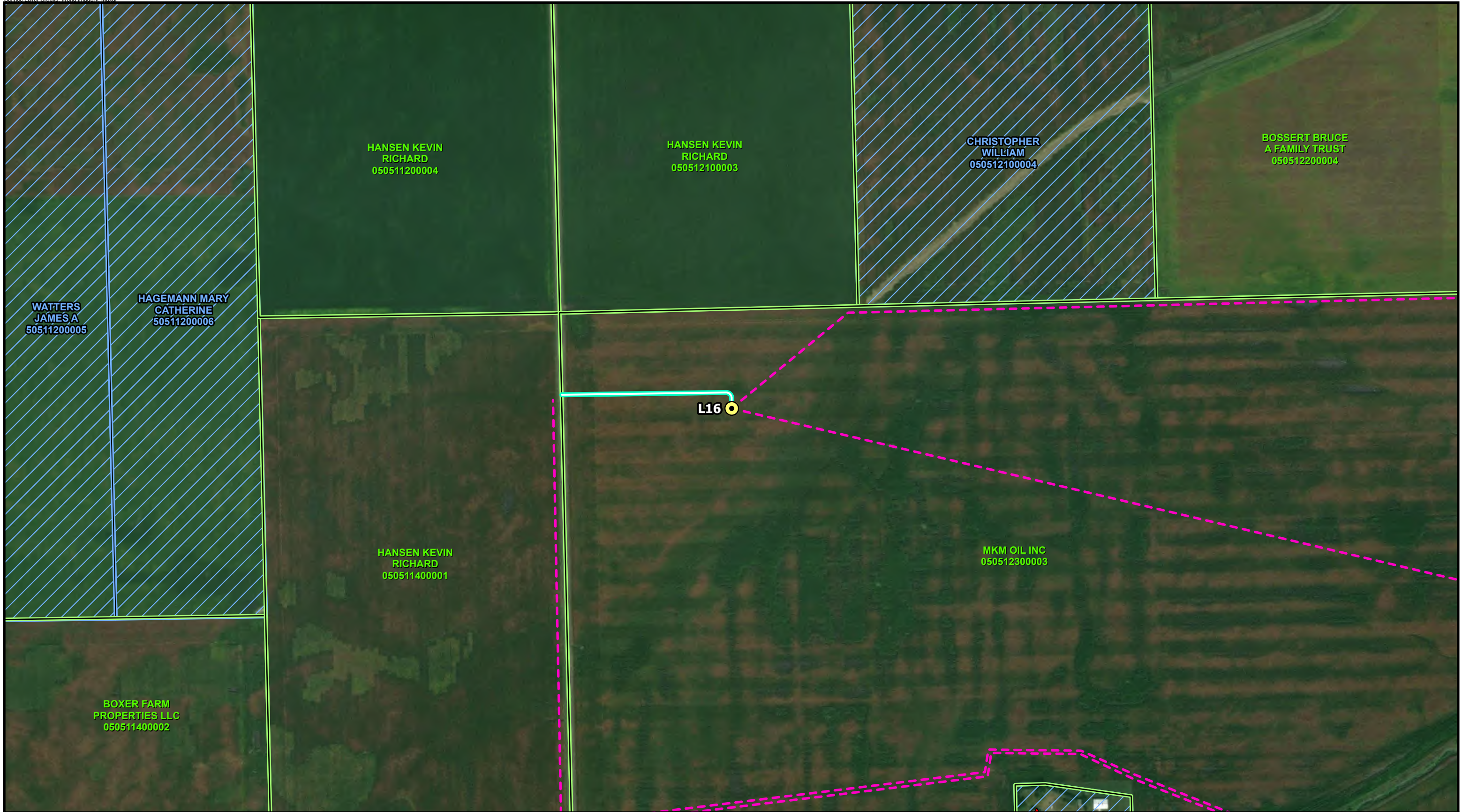


Figure 3-7
Heritage Prairie Wind Project
Site Plan - Proposed Features
Livingston County, Illinois
Page name:
L13



Proposed Turbines	Collection Line
Non-Participating Residence	Participating Parcel
Access Road	Non-Participating Parcel

*All residences shown as participating are under wind lease or good neighbor agreements.

400 200 0 400

Scale in Feet

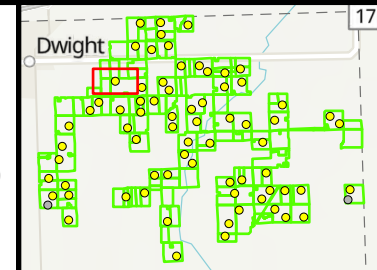
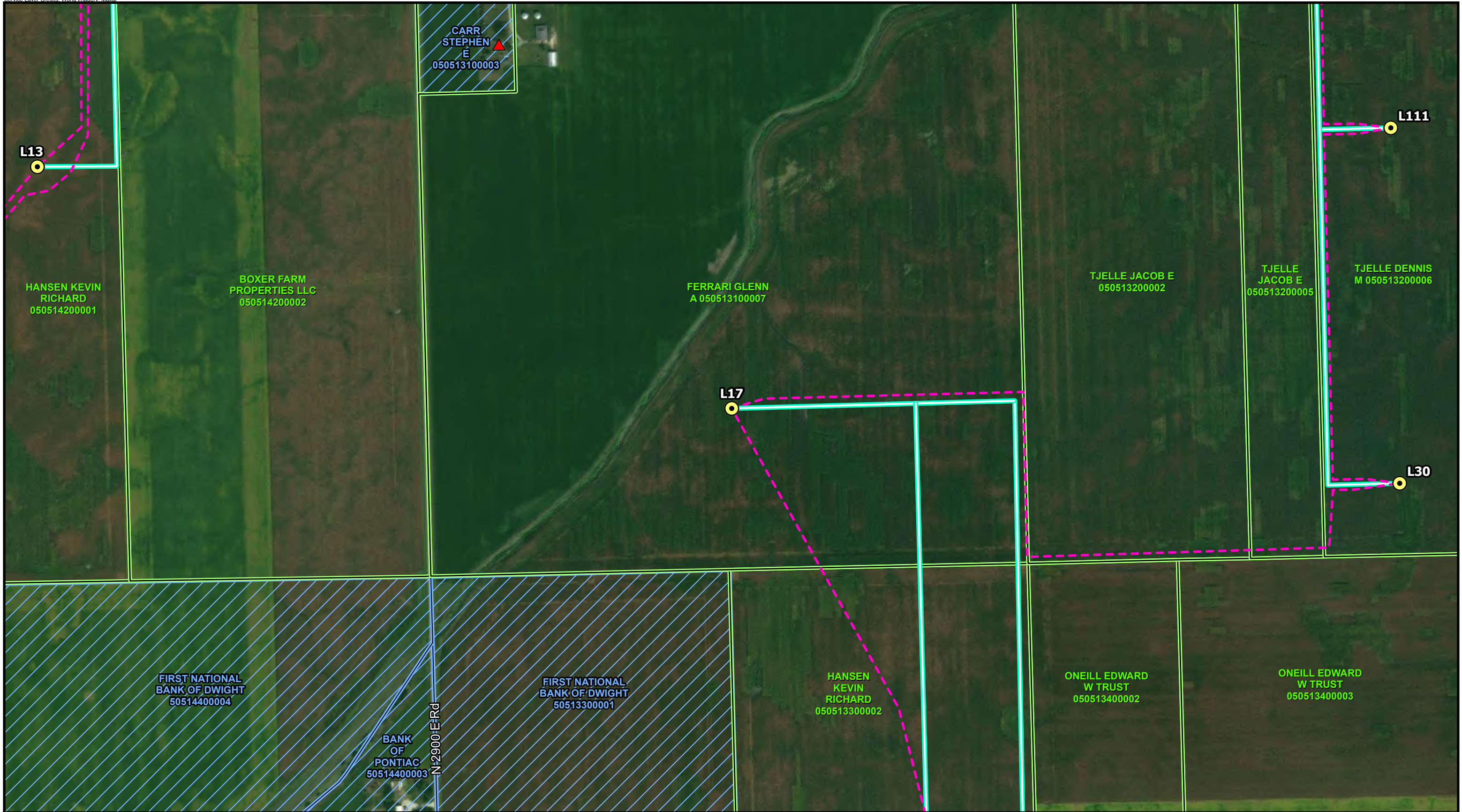


Figure 3-8
Heritage Prairie Wind Project
Site Plan - Proposed Features
Livingston County, Illinois
Page name:
L16



CARR
STEPHEN
E
050513100003

L13

HANSEN KEVIN
RICHARD
050514200001

BOXER FARM
PROPERTIES LLC
050514200002

FERRARI GLENN
A 050513100007

TJELLE JACOB E
050513200002

TJELLE
JACOB E
050513200005

TJELLE DENNIS
M 050513200006

L111

L17

L30

FIRST NATIONAL
BANK OF DWIGHT
50514400004

BANK
OF
PONTIAC
50514400003

N-2900 E Rd

FIRST NATIONAL
BANK OF DWIGHT
50513300001

HANSEN
KEVIN
RICHARD
050513300002

ONEILL EDWARD
W TRUST
050513400002

ONEILL EDWARD
W TRUST
050513400003

- Proposed Turbines
- Non-Participating Residence
- Access Road
- Collection Line
- Participating Parcel
- Non-Participating Parcel

*All residences shown as participating are under wind lease or good neighbor agreements.

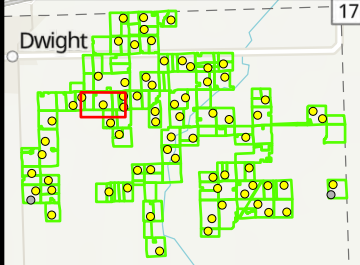
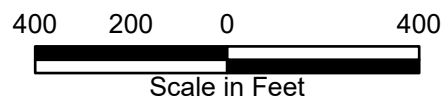


Figure 3-9
 Heritage Prairie Wind Project
 Site Plan - Proposed Features
 Livingston County, Illinois
 Page name:
 L17



- Proposed Turbines
- Participating Residence
- Non-Participating Residence
- Access Road
- Collection Line
- Participating Parcel
- Non-Participating Parcel

*All residences shown as participating are under wind lease or good neighbor agreements.

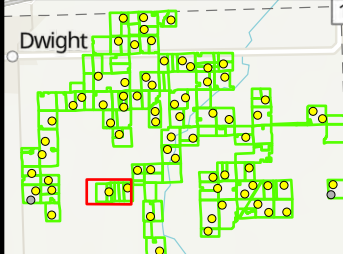
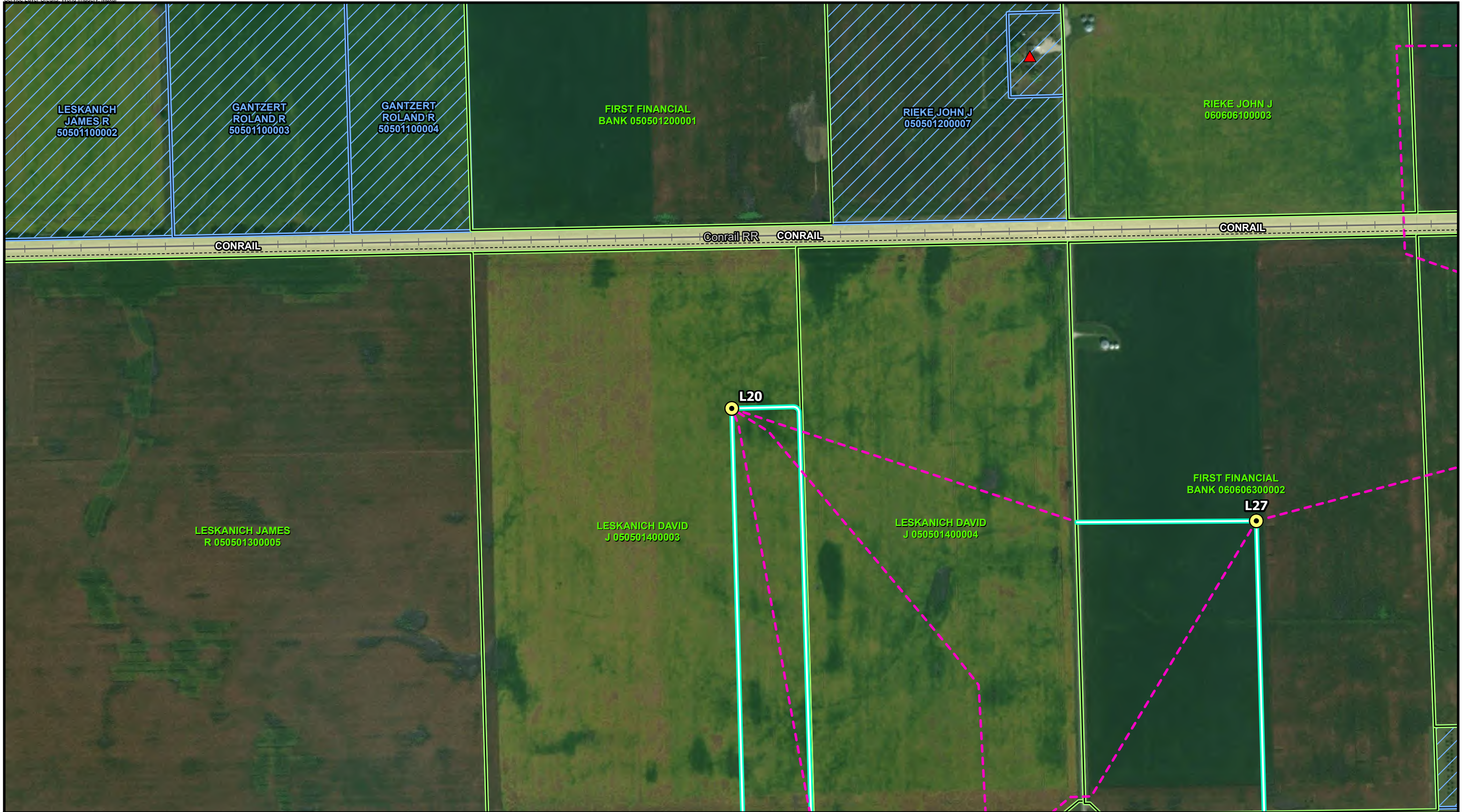


Figure 3-10
 Heritage Prairie Wind Project
 Site Plan - Proposed Features
 Livingston County, Illinois
 Page name:
 L18



- Proposed Turbines
- ▲ Non-Participating Residence
- Access Road
- Collection Line
- Rail Line
- Participating Parcel
- Non-Participating Parcel
- Railroad ROW

*All residences shown as participating are under wind lease or good neighbor agreements.

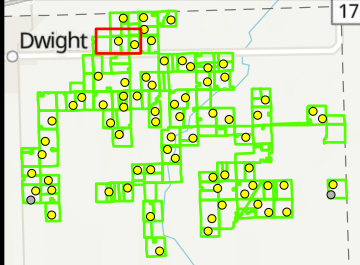
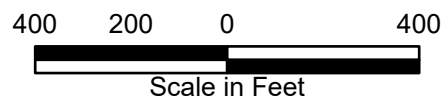


Figure 3-11
 Heritage Prairie Wind Project
 Site Plan - Proposed Features
 Livingston County, Illinois
 Page name:
 L20



- Proposed Turbines
- ▲ Non-Participating Residence
- Collection Line
- Participating Parcel
- Access Road
- Non-Participating Parcel

*All residences shown as participating are under wind lease or good neighbor agreements.

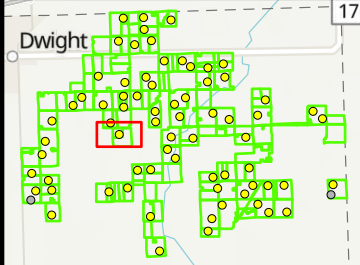


Figure 3-12
 Heritage Prairie Wind Project
 Site Plan - Proposed Features
 Livingston County, Illinois
 Page name:
 L21



- Proposed Turbines
- ▲ Non-Participating Residence
- Access Road
- Collection Line
- Participating Parcel
- Non-Participating Parcel
- County Boundary

*All residences shown as participating are under wind lease or good neighbor agreements.

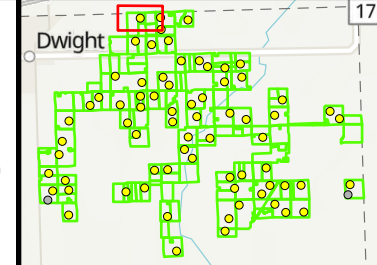
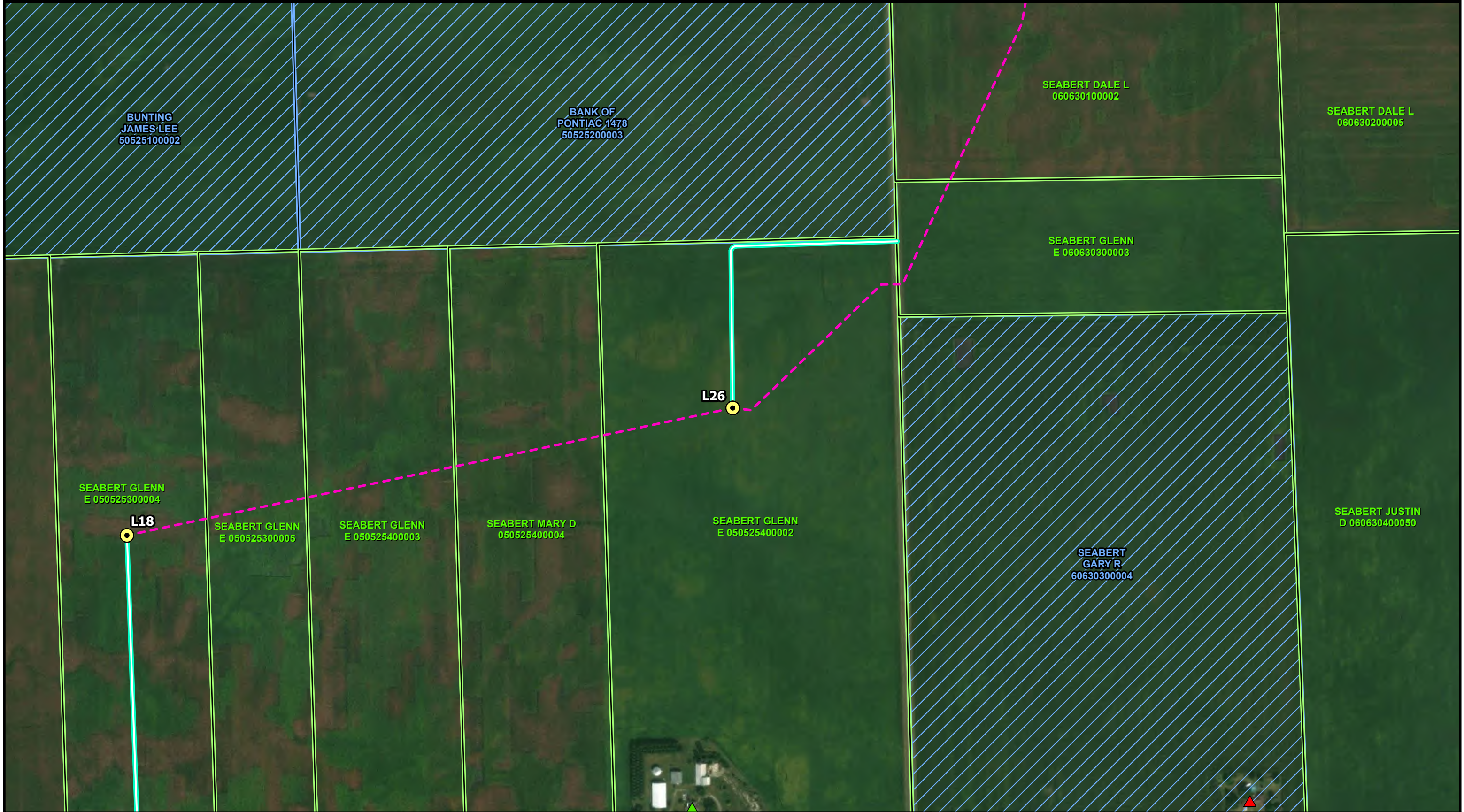


Figure 3-13
 Heritage Prairie Wind Project
 Site Plan - Proposed Features
 Livingston County, Illinois
 Page name:
 L24



- Proposed Turbines
- Participating Residence
- Non-Participating Residence
- Access Road
- Collection Line
- Participating Parcel
- Non-Participating Parcel

*All residences shown as participating are under wind lease or good neighbor agreements.

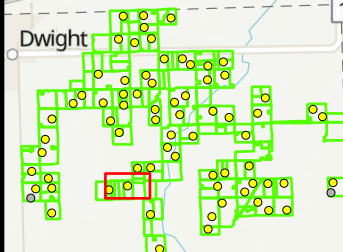
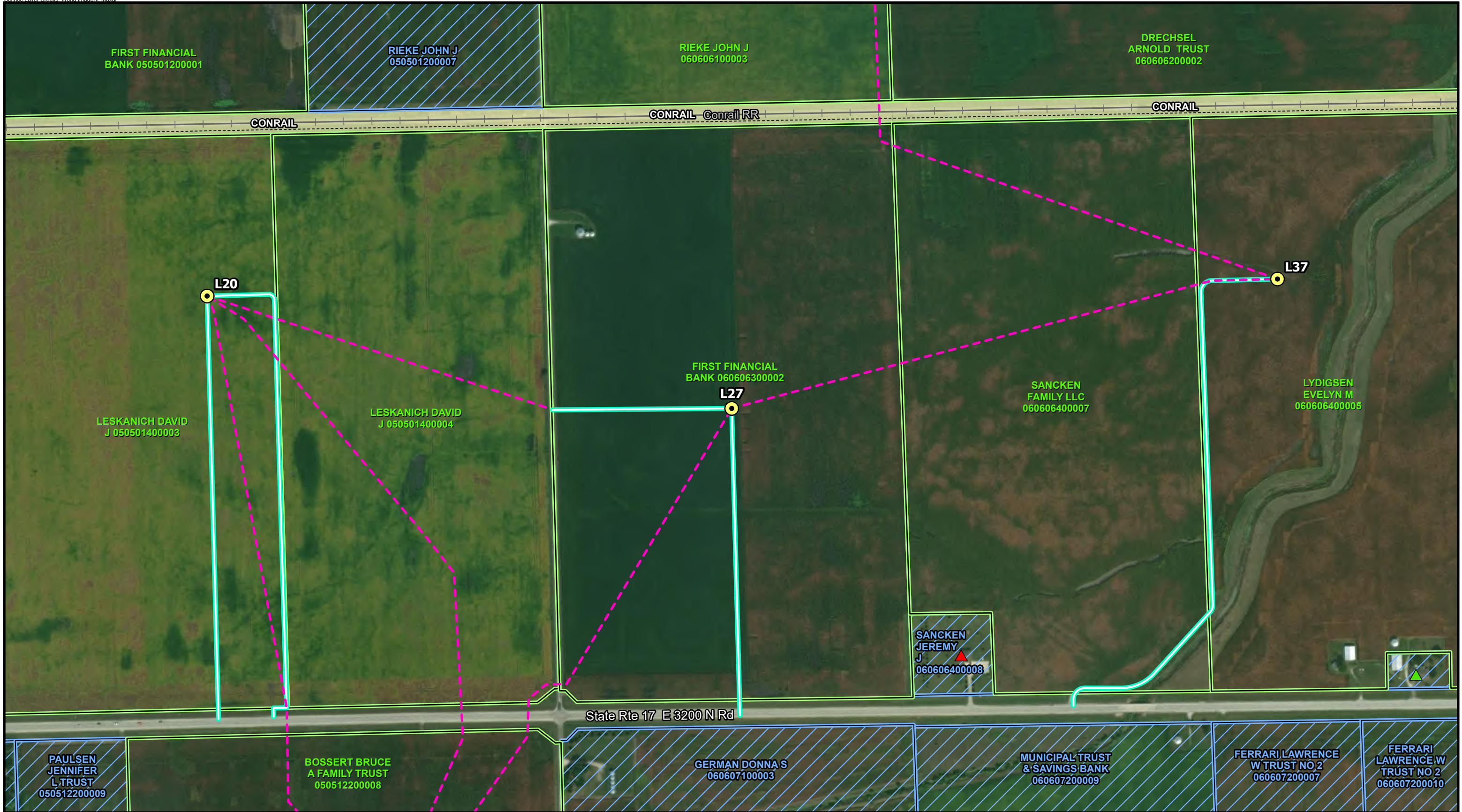
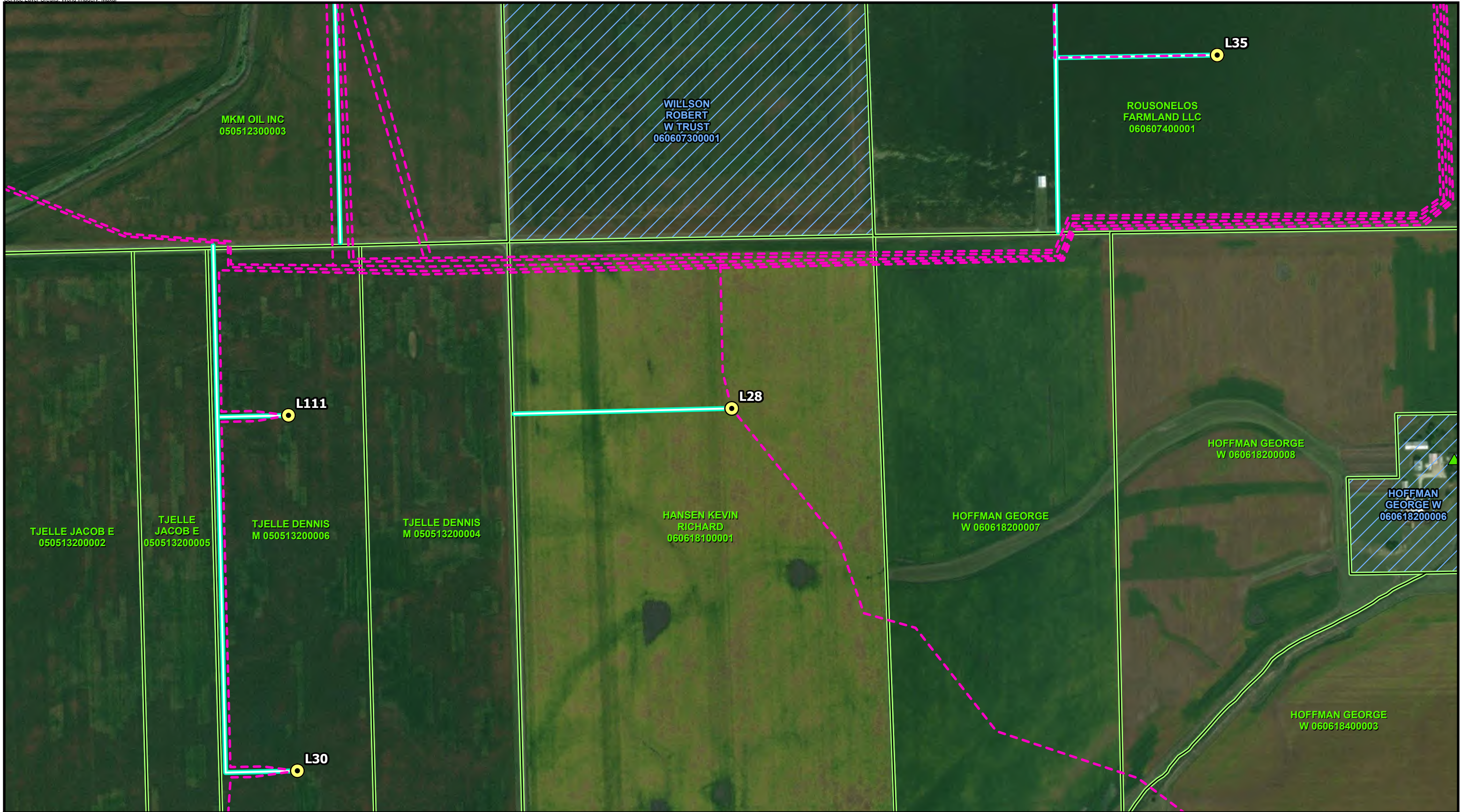


Figure 3-14
Heritage Prairie Wind Project
Site Plan - Proposed Features
Livingston County, Illinois
Page name:
L26



<ul style="list-style-type: none"> Proposed Turbines Participating Residence Non-Participating Residence Access Road Collection Line 	<ul style="list-style-type: none"> Rail Line Participating Parcel Non-Participating Parcel Railroad ROW 	<p>*All residences shown as participating are under wind lease or good neighbor agreements.</p>				<p align="center"> Figure 3-15 Heritage Prairie Wind Project Site Plan - Proposed Features Livingston County, Illinois Page name: L27 </p>
--	---	---	--	--	--	--



- Proposed Turbines
- Participating Residence
- Access Road
- Collection Line
- Participating Parcel
- Non-Participating Parcel

*All residences shown as participating are under wind lease or good neighbor agreements.

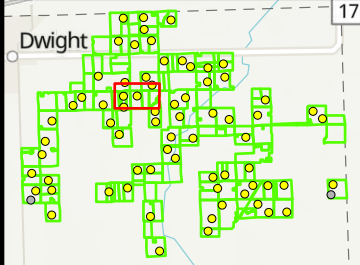
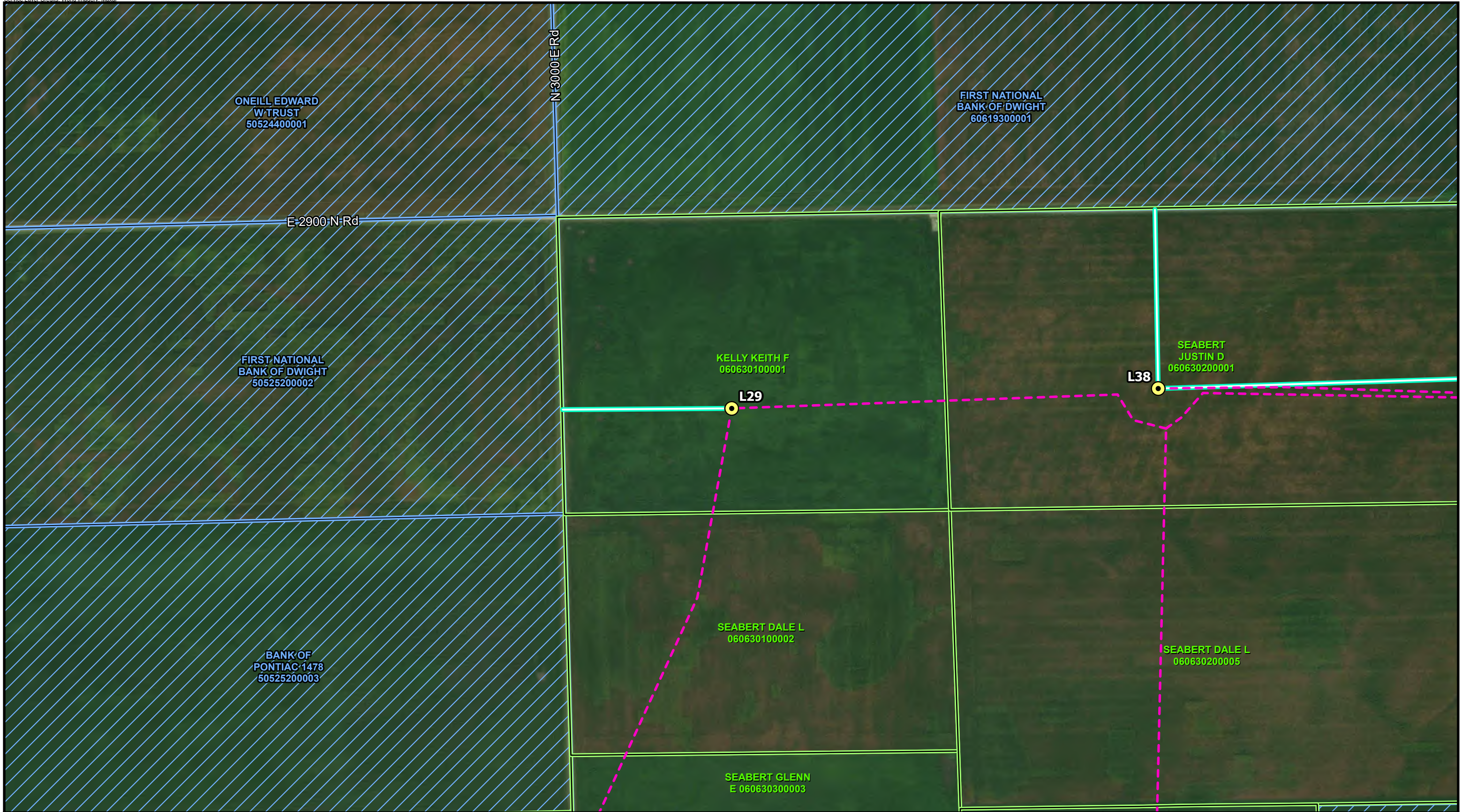


Figure 3-16
Heritage Prairie Wind Project
Site Plan - Proposed Features
Livingston County, Illinois
Page name:
L28



- Proposed Turbines
- Access Road
- Collection Line
- Participating Parcel
- Non-Participating Parcel

*All residences shown as participating are under wind lease or good neighbor agreements.

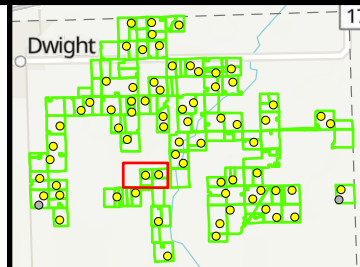
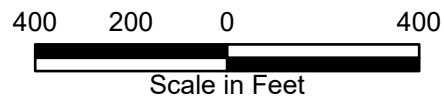
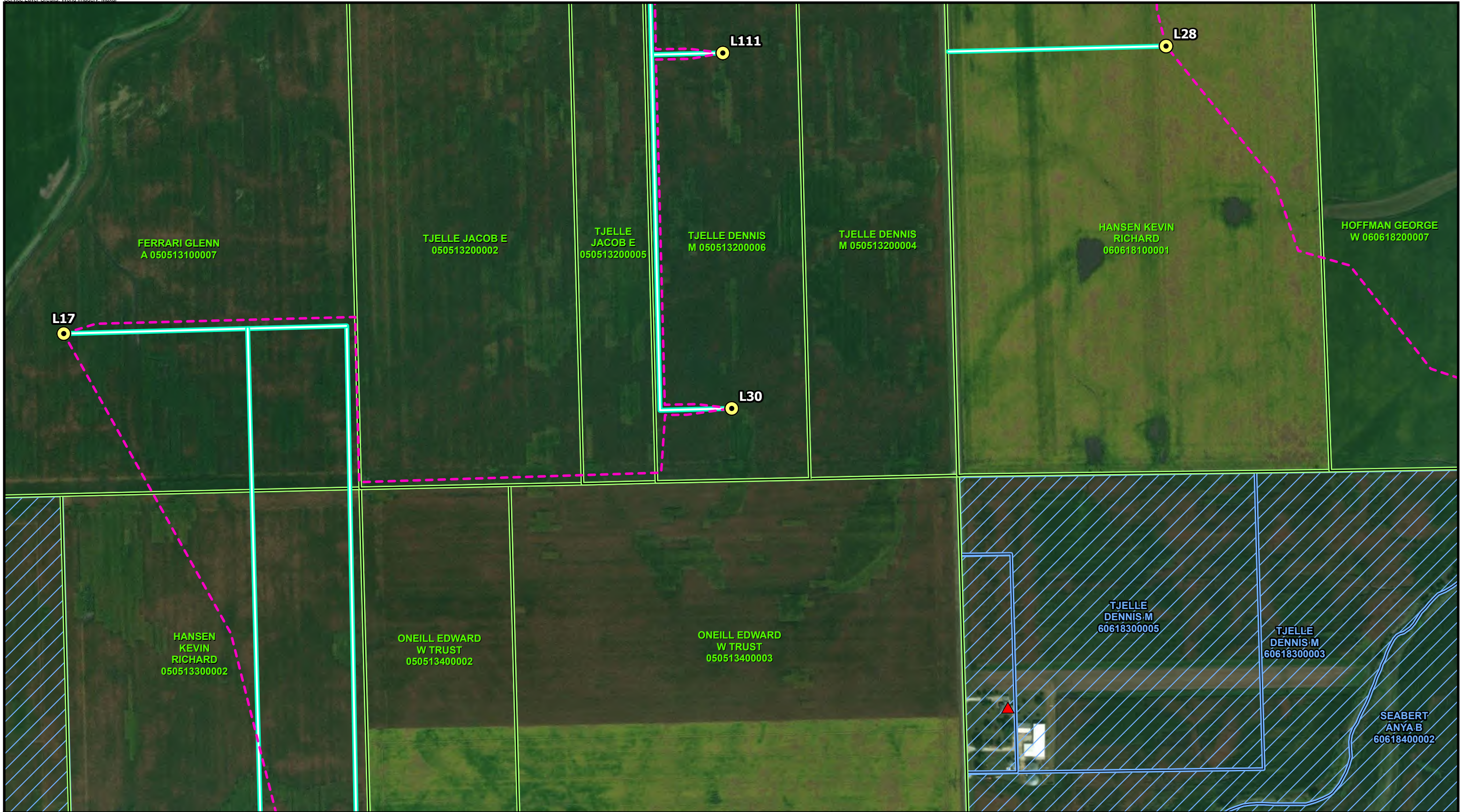


Figure 3-17
Heritage Prairie Wind Project
Site Plan - Proposed Features
Livingston County, Illinois
Page name:
L29



*All residences shown as participating are under wind lease or good neighbor agreements.

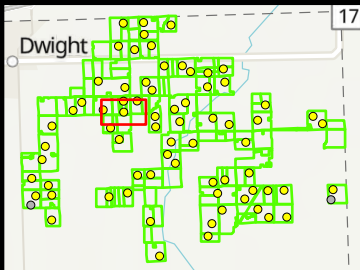
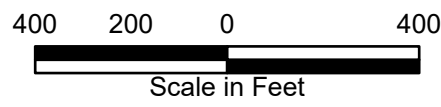
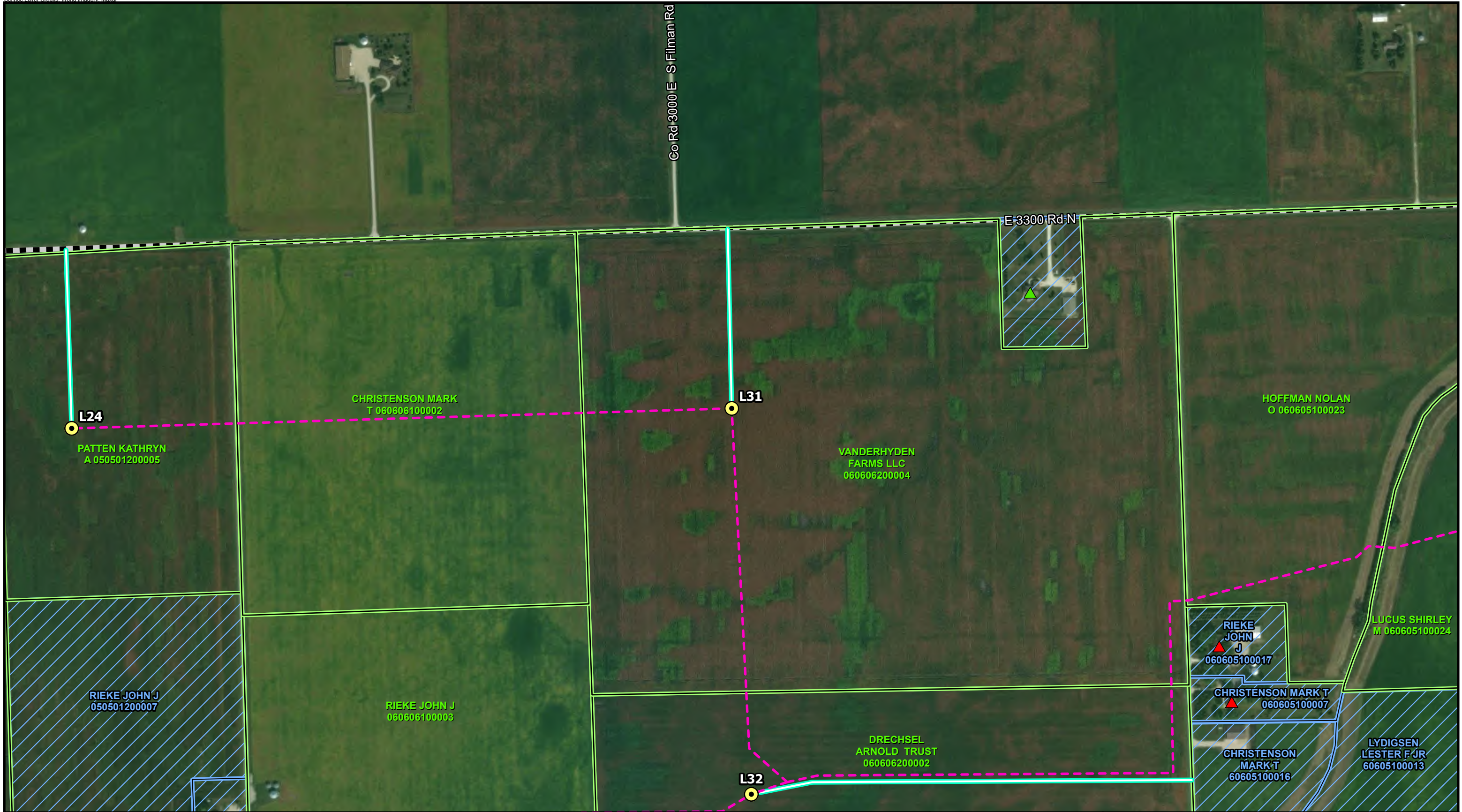


Figure 3-18
 Heritage Prairie Wind Project
 Site Plan - Proposed Features
 Livingston County, Illinois
 Page name:
 L30



- Proposed Turbines
- Participating Residence
- Non-Participating Residence
- Access Road
- Collection Line
- Participating Parcel
- Non-Participating Parcel
- County Boundary

*All residences shown as participating are under wind lease or good neighbor agreements.

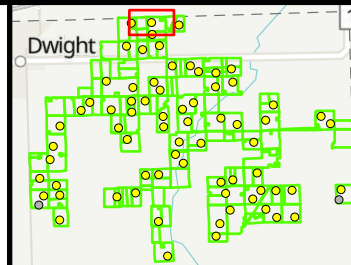
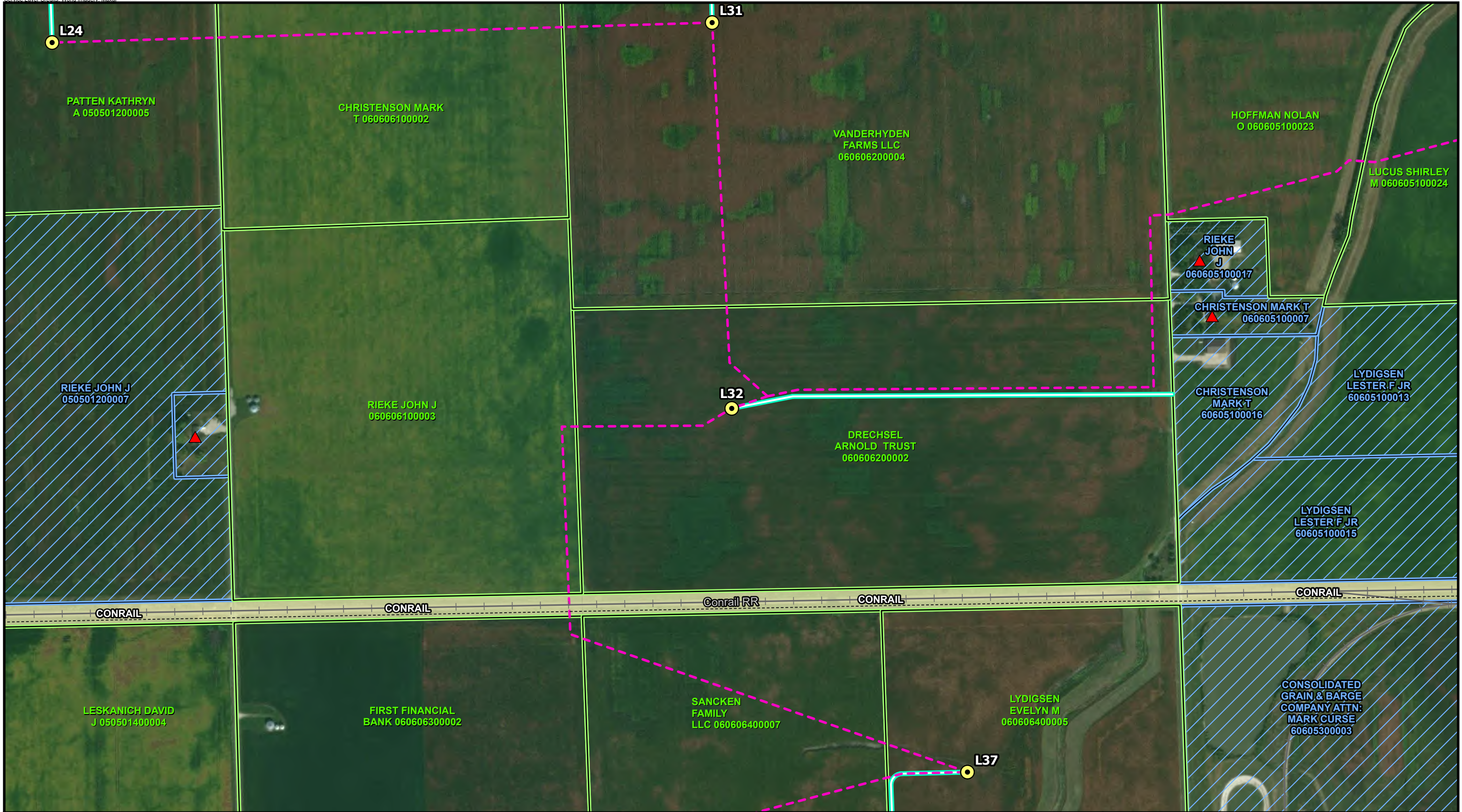


Figure 3-19
 Heritage Prairie Wind Project
 Site Plan - Proposed Features
 Livingston County, Illinois
 Page name:
 L31



- Proposed Turbines
- Non-Participating Residence
- Access Road
- Collection Line
- Rail Line
- Participating Parcel
- Non-Participating Parcel
- Railroad ROW

*All residences shown as participating are under wind lease or good neighbor agreements.

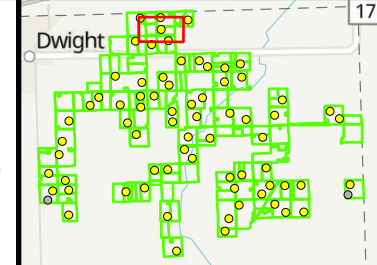
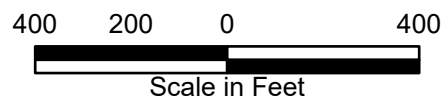
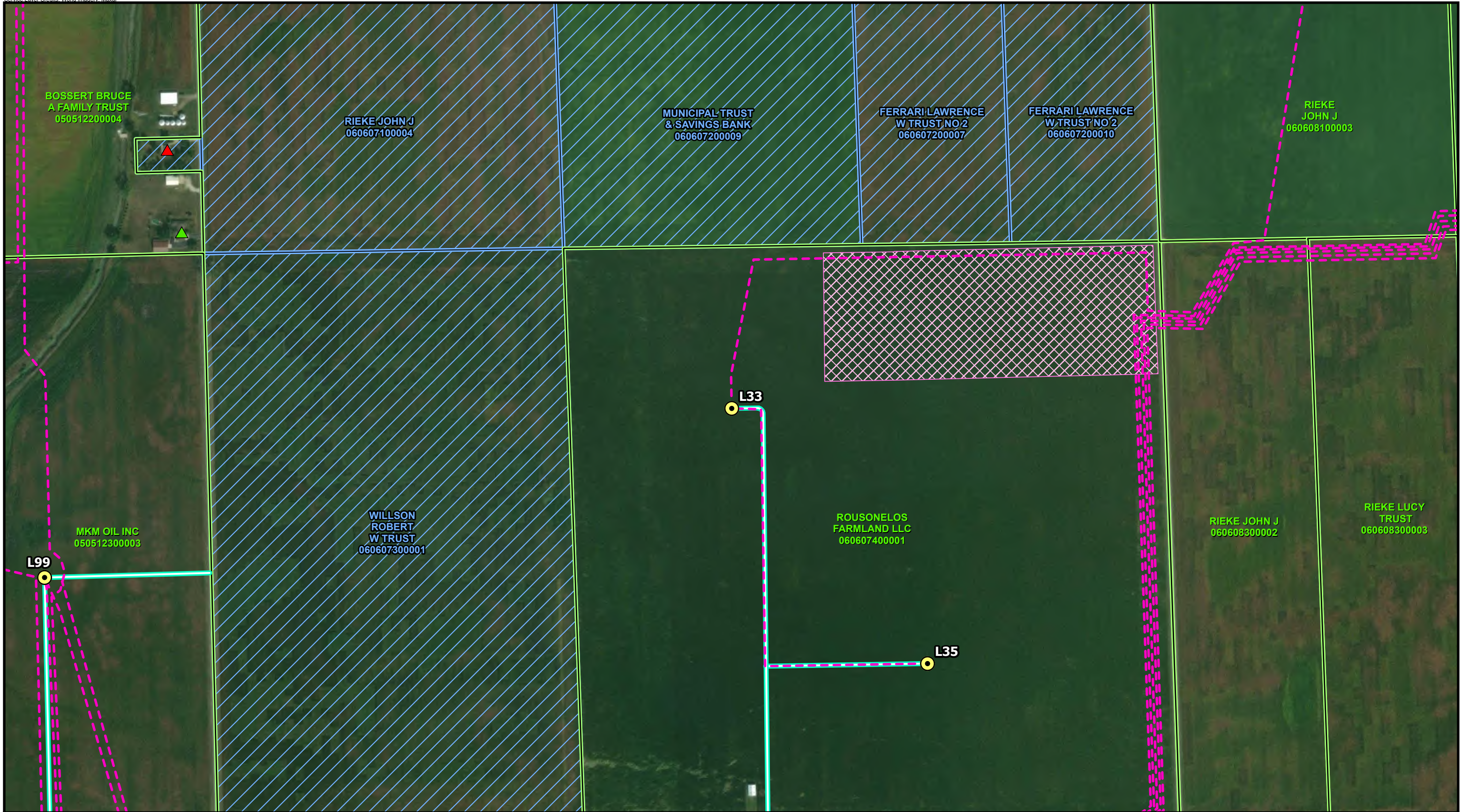


Figure 3-20
 Heritage Prairie Wind Project
 Site Plan - Proposed Features
 Livingston County, Illinois
 Page name:
 L32



- Proposed Turbines
- Participating Residence
- Non-Participating Residence
- Access Road
- Collection Line
- Laydown and Batch Plant
- Participating Parcel
- Non-Participating Parcel

*All residences shown as participating are under wind lease or good neighbor agreements.

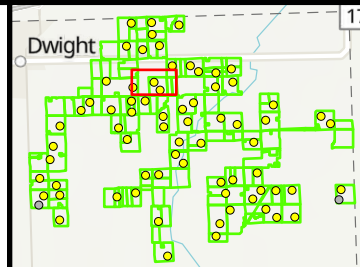
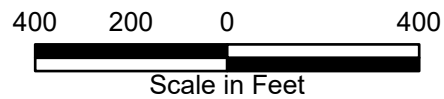


Figure 3-21
 Heritage Prairie Wind Project
 Site Plan - Proposed Features
 Livingston County, Illinois
 Page name:
 L33



- Proposed Turbines
- Access Road
- Collection Line
- Participating Parcel
- Non-Participating Parcel

*All residences shown as participating are under wind lease or good neighbor agreements.

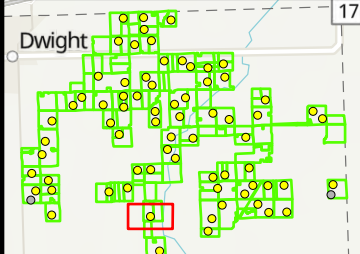
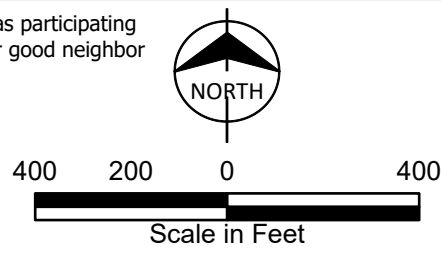


Figure 3-22
Heritage Prairie Wind Project
Site Plan - Proposed Features
Livingston County, Illinois
Page name:
L34



- Proposed Turbines
- Participating Residence
- Non-Participating Residence
- Access Road
- Collection Line
- Laydown and Batch Plant
- Participating Parcel
- Non-Participating Parcel

*All residences shown as participating are under wind lease or good neighbor agreements.

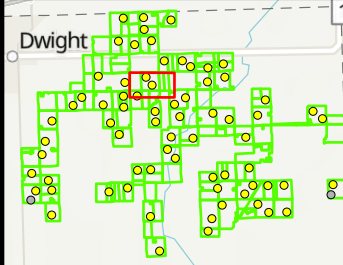
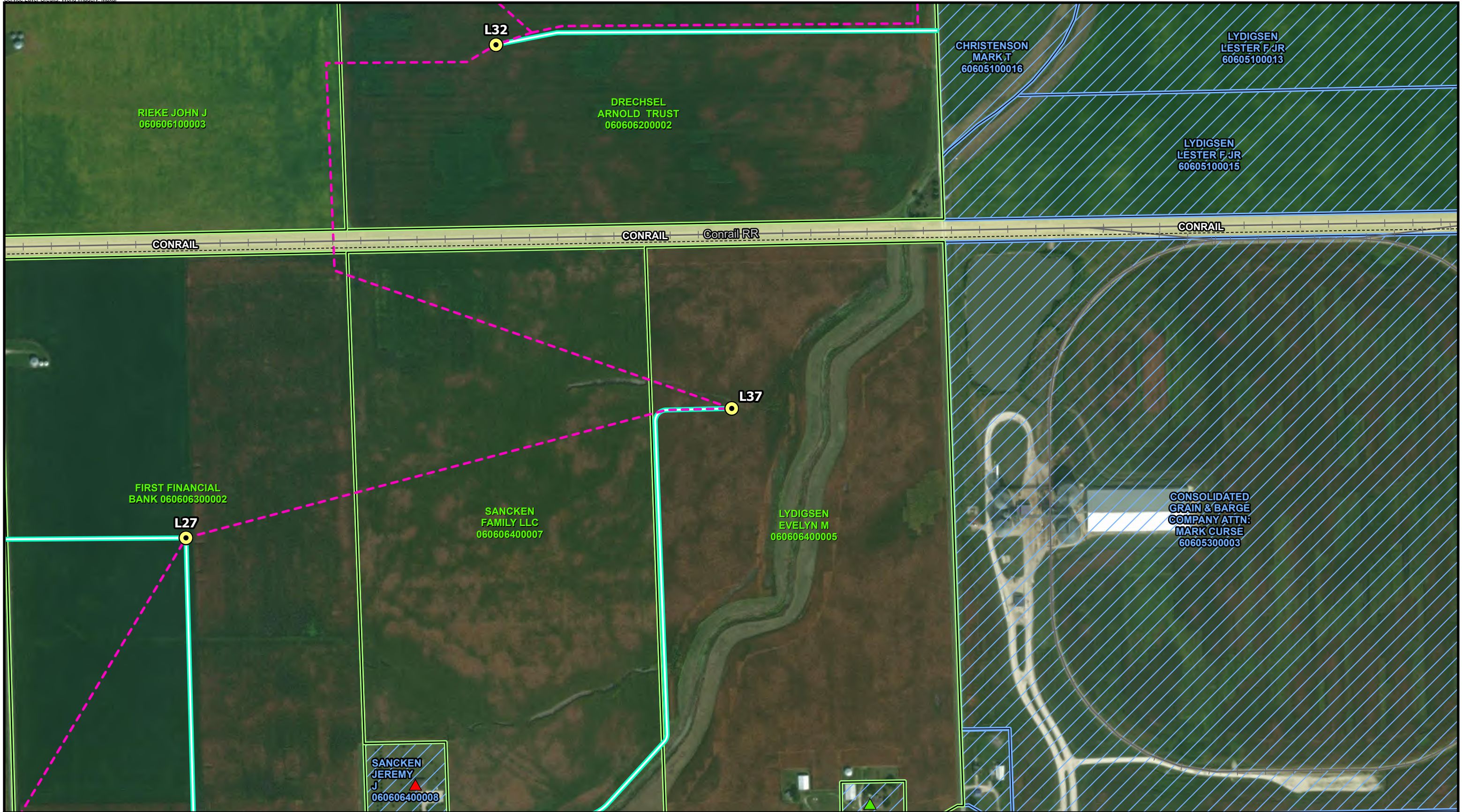


Figure 3-23
 Heritage Prairie Wind Project
 Site Plan - Proposed Features
 Livingston County, Illinois
 Page name:
 L35



- Proposed Turbines
- ▲ Participating Residence
- ▲ Non-Participating Residence
- Access Road
- Collection Line
- Rail Line
- Participating Parcel
- Non-Participating Parcel
- Railroad ROW

*All residences shown as participating are under wind lease or good neighbor agreements.

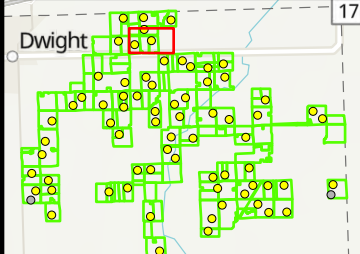
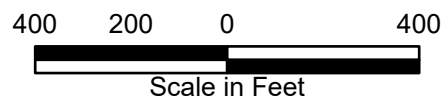
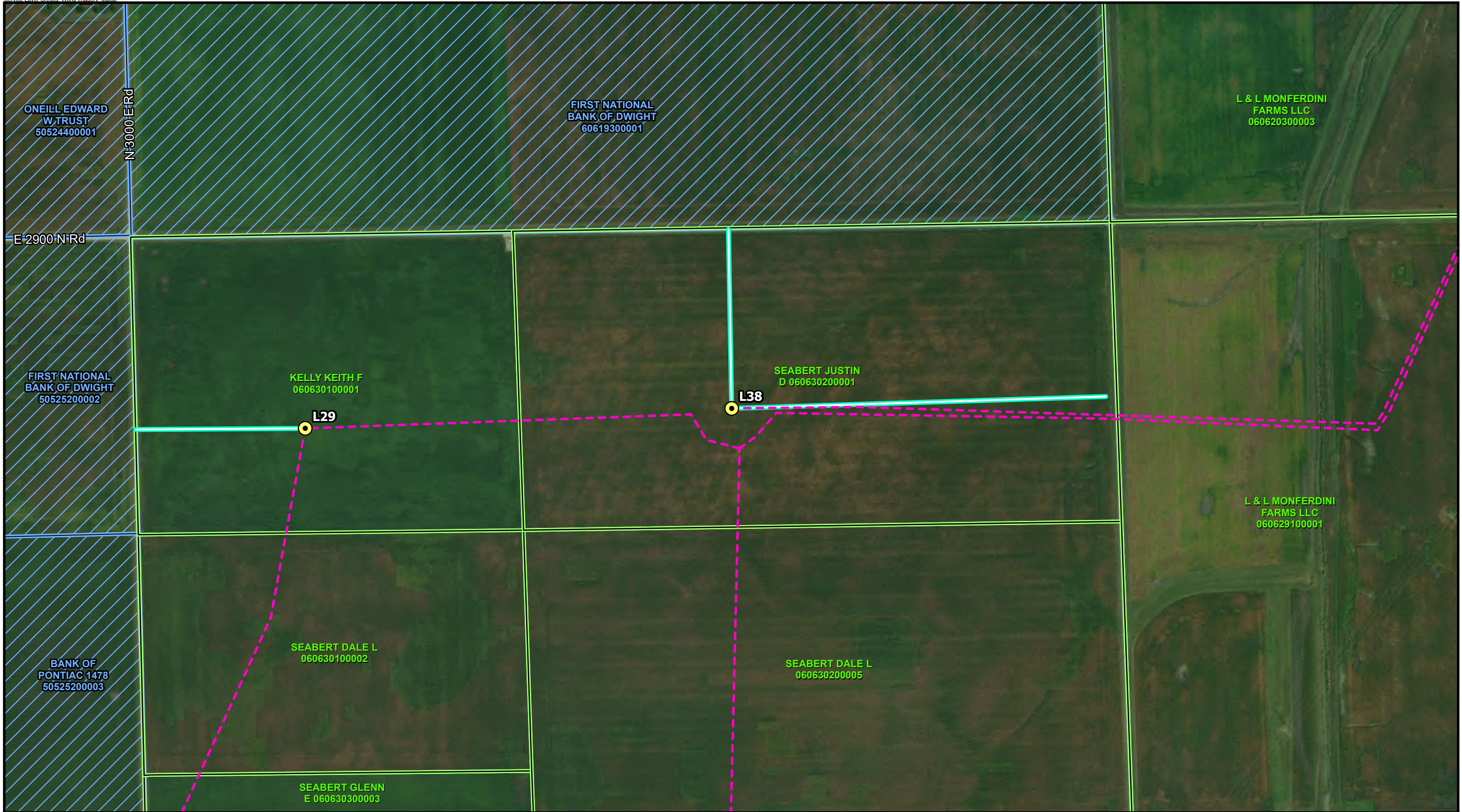


Figure 3-24
 Heritage Prairie Wind Project
 Site Plan - Proposed Features
 Livingston County, Illinois
 Page name:
 L37



- Proposed Turbines
- ▲ Non-Participating Residence
- Collection Line
- Participating Parcel
- Access Road
- Non-Participating Parcel

*All residences shown as participating are under wind lease or good neighbor agreements.

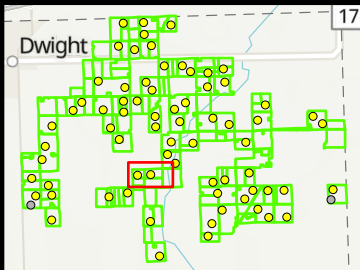
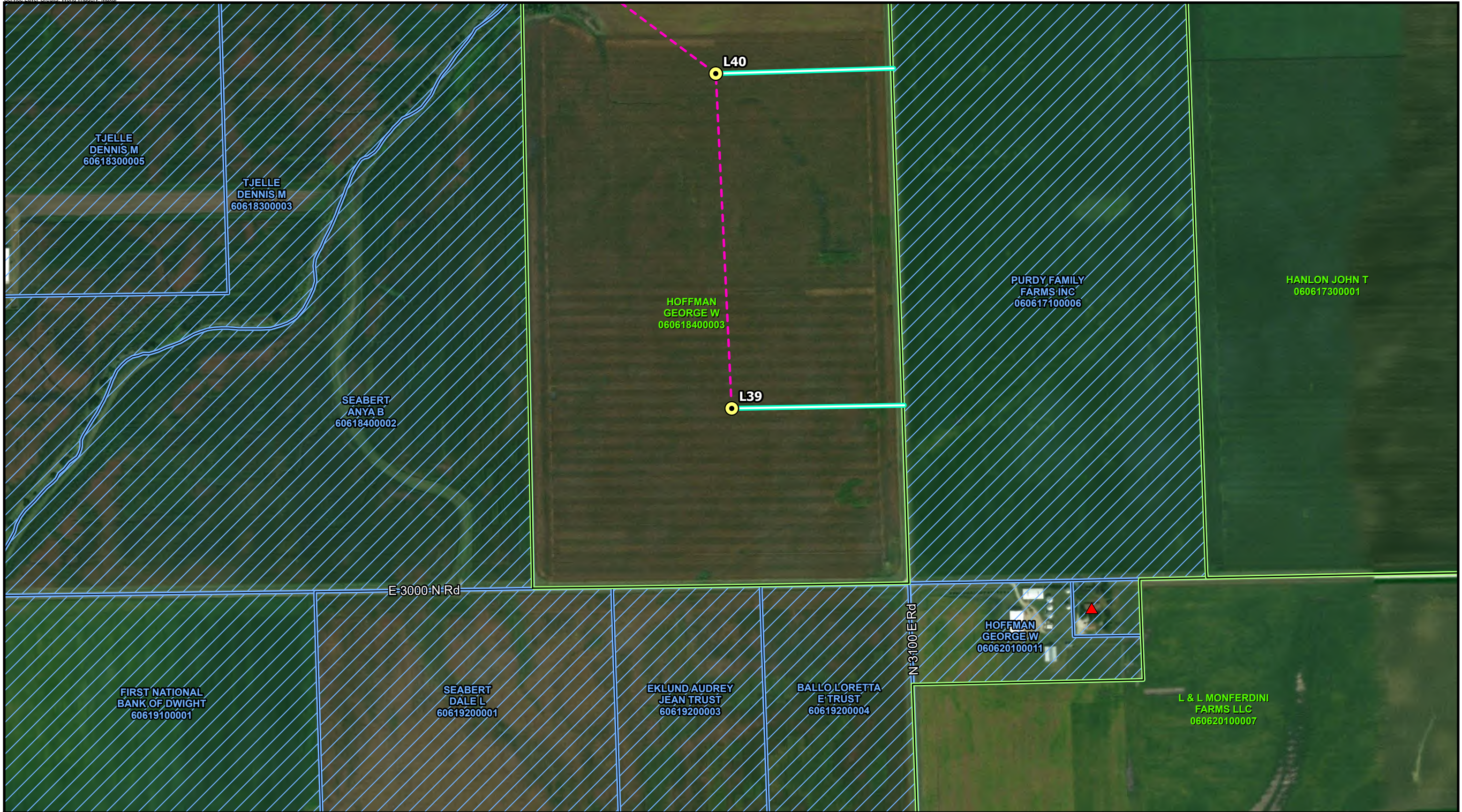


Figure 3-25
 Heritage Prairie Wind Project
 Site Plan - Proposed Features
 Livingston County, Illinois
 Page name:
 L38



- Proposed Turbines
- ▲ Non-Participating Residence
- Access Road
- - - Collection Line
- Participating Parcel
- Non-Participating Parcel

*All residences shown as participating are under wind lease or good neighbor agreements.

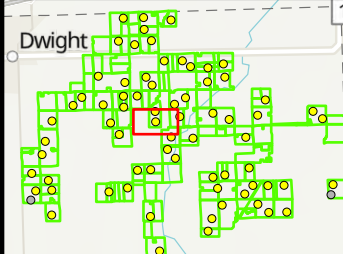
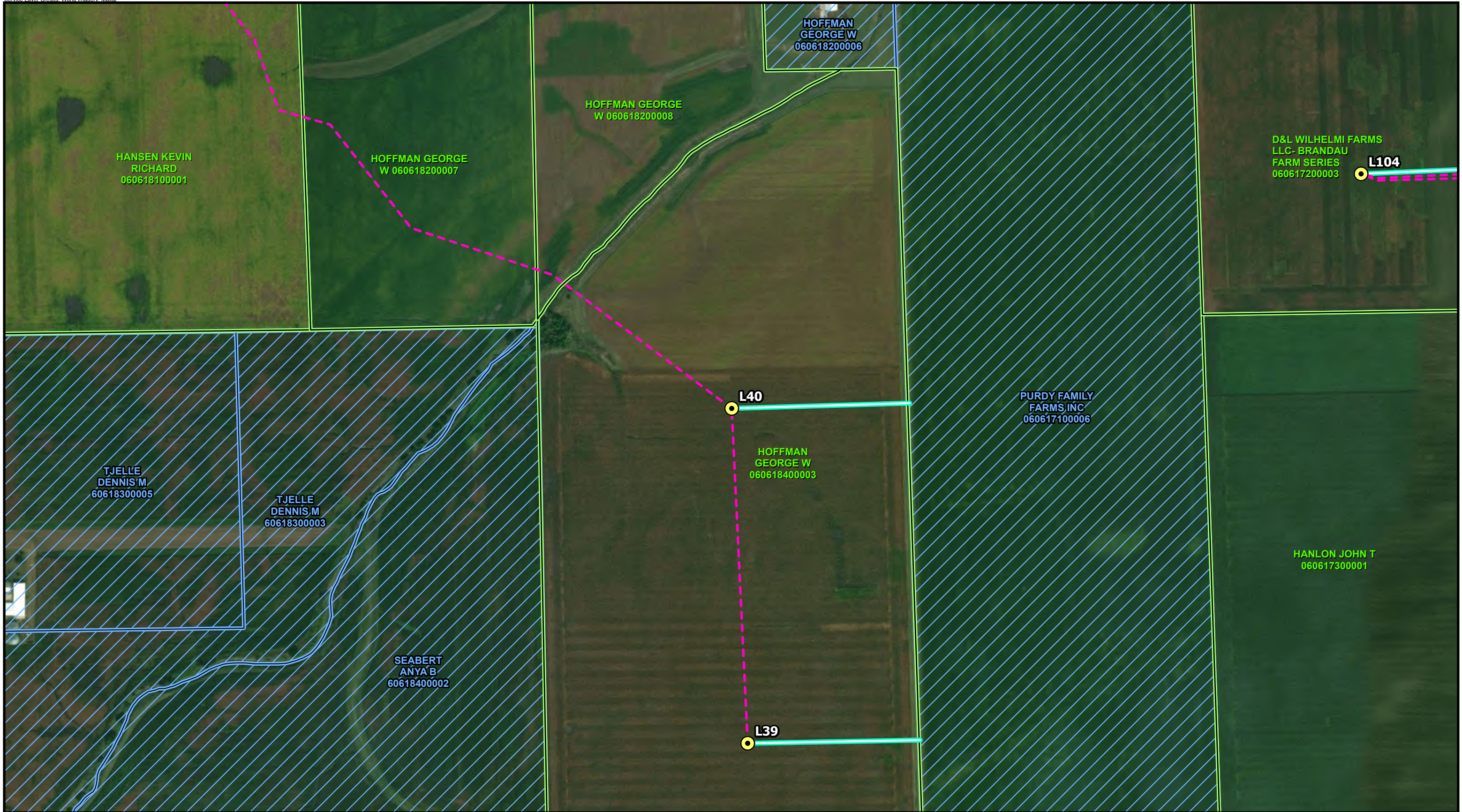


Figure 3-26
 Heritage Prairie Wind Project
 Site Plan - Proposed Features
 Livingston County, Illinois
 Page name:
 L39



- Proposed Turbines
- Access Road
- Collection Line
- Participating Parcel
- Non-Participating Parcel

*All residences shown as participating are under wind lease or good neighbor agreements.

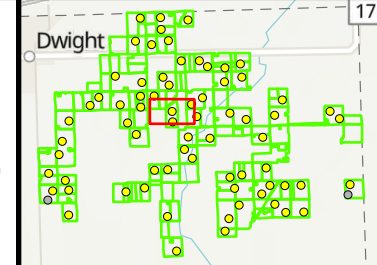
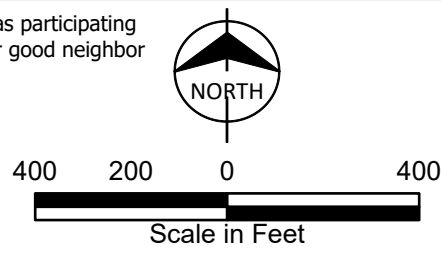


Figure 3-27
Heritage Prairie Wind Project
Site Plan - Proposed Features
Livingston County, Illinois
Page name:
L40



- Proposed Turbines
- ▲ Non-Participating Residence
- Collection Line
- Participating Parcel
- Access Road
- Non-Participating Parcel

*All residences shown as participating are under wind lease or good neighbor agreements.

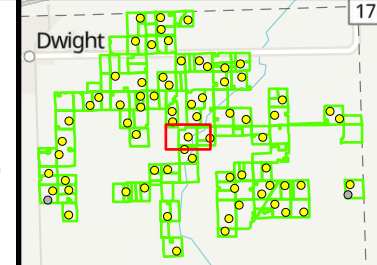
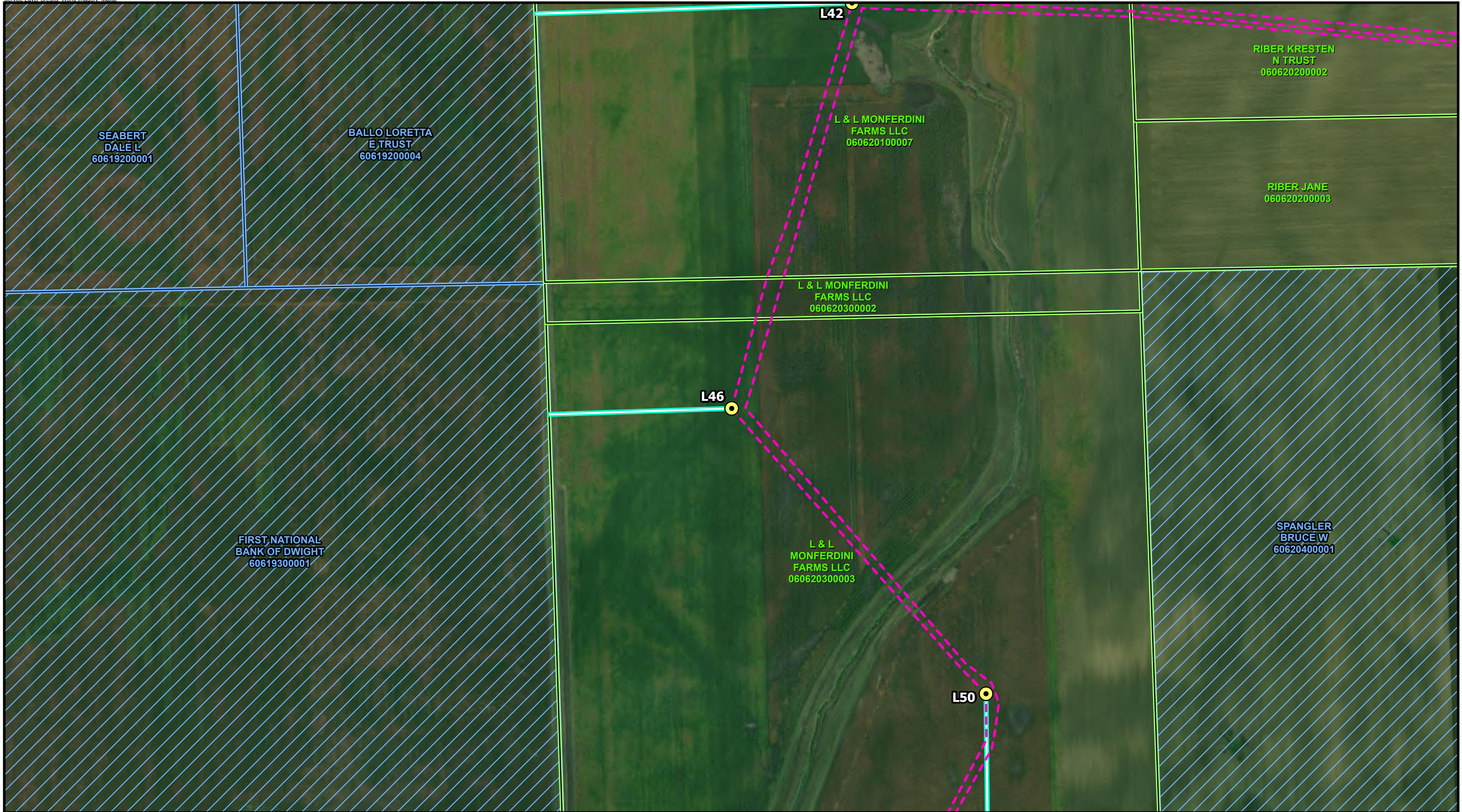


Figure 3-28
 Heritage Prairie Wind Project
 Site Plan - Proposed Features
 Livingston County, Illinois
 Page name:
 L42



<ul style="list-style-type: none"> Proposed Turbines Participating Residence Non-Participating Residence Access Road Collection Line 	<ul style="list-style-type: none"> Rail Line Laydown and Batch Plant Participating Parcel Non-Participating Parcel 	<p>*All residences shown as participating are under wind lease or good neighbor agreements.</p>	<p style="text-align: center;">Scale in Feet</p>			<p style="text-align: center;"> Figure 3-29 Heritage Prairie Wind Project Site Plan - Proposed Features Livingston County, Illinois Page name: L43 </p>
--	--	---	--	--	--	---



- Proposed Turbines
- Access Road
- Collection Line
- Participating Parcel
- Non-Participating Parcel

*All residences shown as participating are under wind lease or good neighbor agreements.

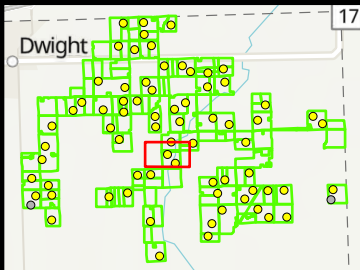


Figure 3-30
Heritage Prairie Wind Project
Site Plan - Proposed Features
Livingston County, Illinois
Page name:
L46



- Proposed Turbines
- ▲ Participating Residence
- ▲ Non-Participating Residence
- Access Road
- Collection Line
- Participating Parcel
- Non-Participating Parcel
- County Boundary

*All residences shown as participating are under wind lease or good neighbor agreements.

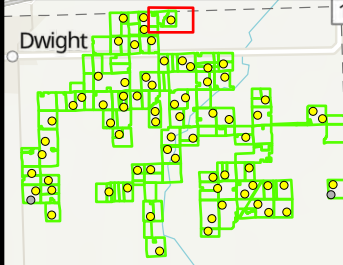
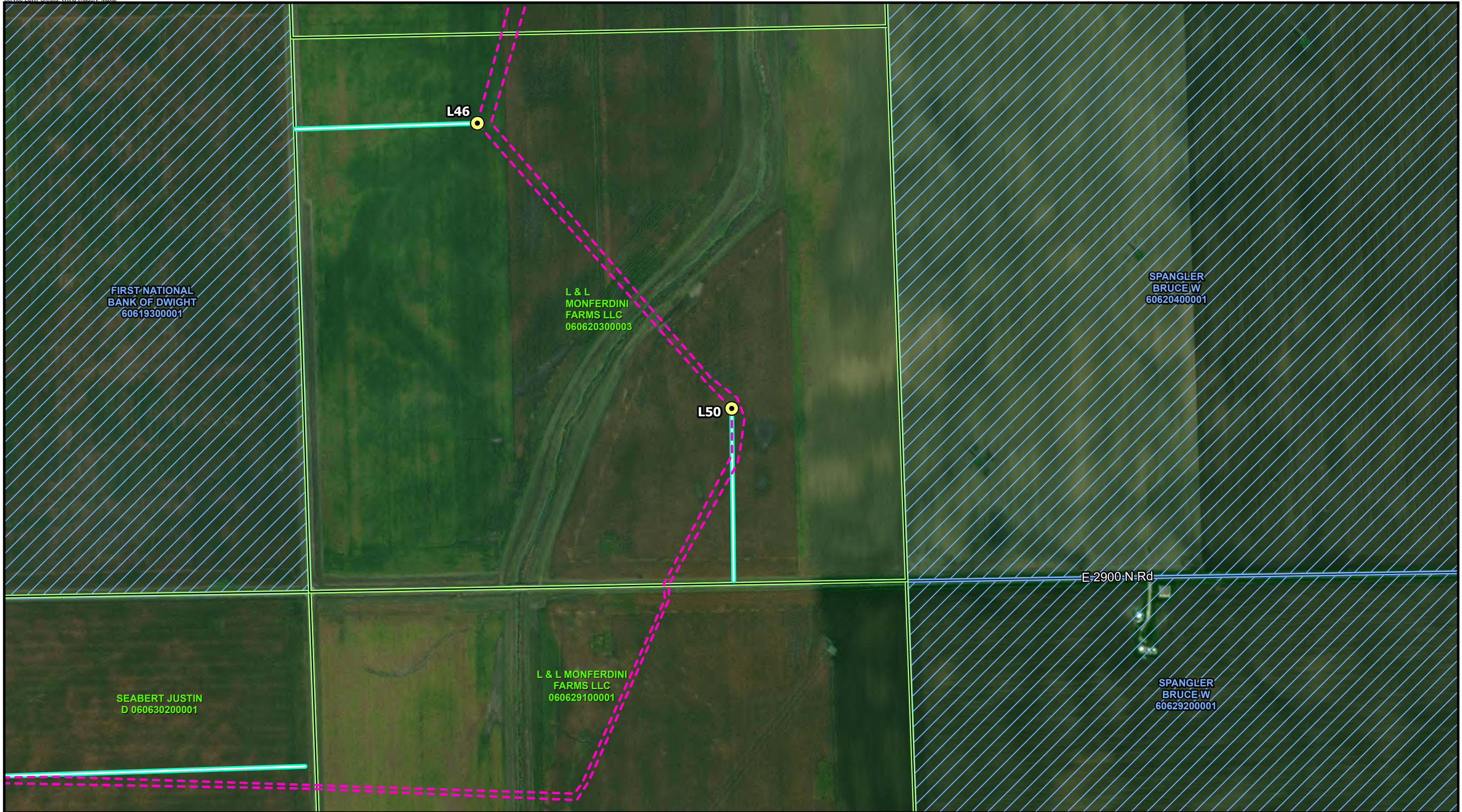


Figure 3-31
 Heritage Prairie Wind Project
 Site Plan - Proposed Features
 Livingston County, Illinois
 Page name:
 L47



- Proposed Turbines
- Access Road
- Collection Line
- Participating Parcel
- Non-Participating Parcel

*All residences shown as participating are under wind lease or good neighbor agreements.

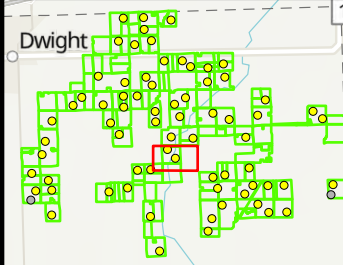


Figure 3-32
Heritage Prairie Wind Project
Site Plan - Proposed Features
Livingston County, Illinois
Page name:
L50



- Proposed Turbines
- ▲ Participating Residence
- ▲ Non-Participating Residence
- Access Road
- - - Collection Line
- + Rail Line
- Participating Parcel
- Non-Participating Parcel

*All residences shown as participating are under wind lease or good neighbor agreements.

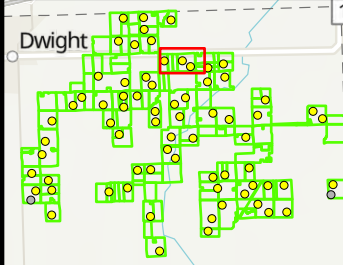
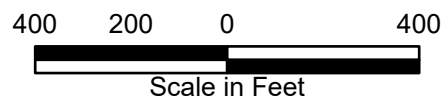


Figure 3-33
 Heritage Prairie Wind Project
 Site Plan - Proposed Features
 Livingston County, Illinois
 Page name:
 L56



- Proposed Turbines
- ▲ Participating Residence
- ▲ Non-Participating Residence
- Access Road
- - - Collection Line
- Participating Parcel
- Non-Participating Parcel

*All residences shown as participating are under wind lease or good neighbor agreements.

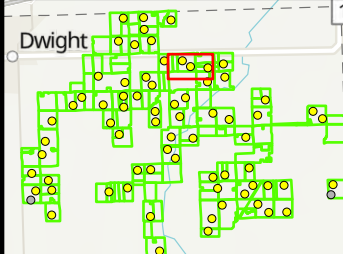
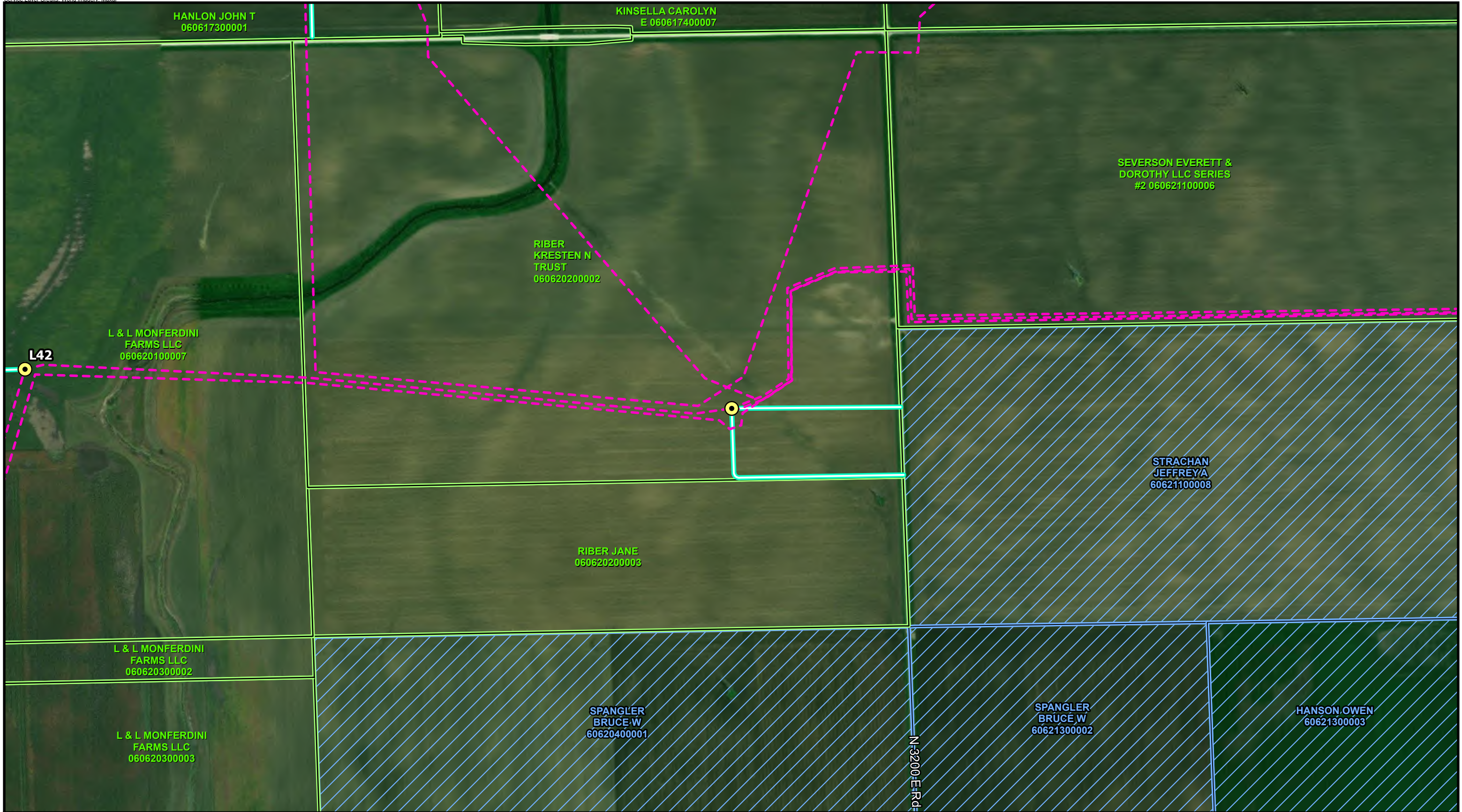


Figure 3-34
 Heritage Prairie Wind Project
 Site Plan - Proposed Features
 Livingston County, Illinois
 Page name:
 L58



HANLON JOHN T
060617300001

KINSELLA CAROLYN
E 060617400007

SEVERSON EVERETT &
DOROTHY LLC SERIES
#2 060621100006

RIBER
KRESTEN N
TRUST
060620200002

L & L MONFERDINI
FARMS LLC
060620100007

L42

STRACHAN
JEFFREYA
60621100008

RIBER JANE
060620200003

L & L MONFERDINI
FARMS LLC
060620300002

L & L MONFERDINI
FARMS LLC
060620300003

SPANGLER
BRUCE W
60620400001

SPANGLER
BRUCE W
60621300002

HANSON OWEN
60621300003

N 3200 E Rd

- Proposed Turbines
- Access Road
- Collection Line
- Participating Parcel
- Non-Participating Parcel

*All residences shown as participating are under wind lease or good neighbor agreements.

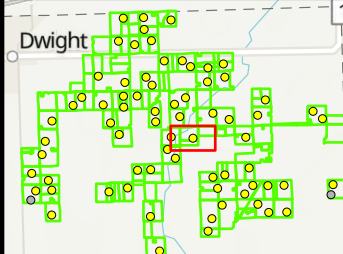
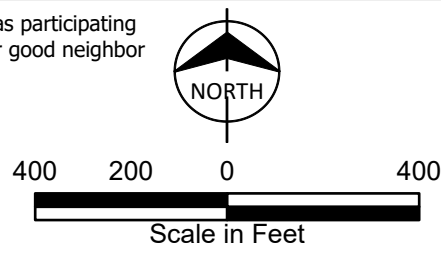
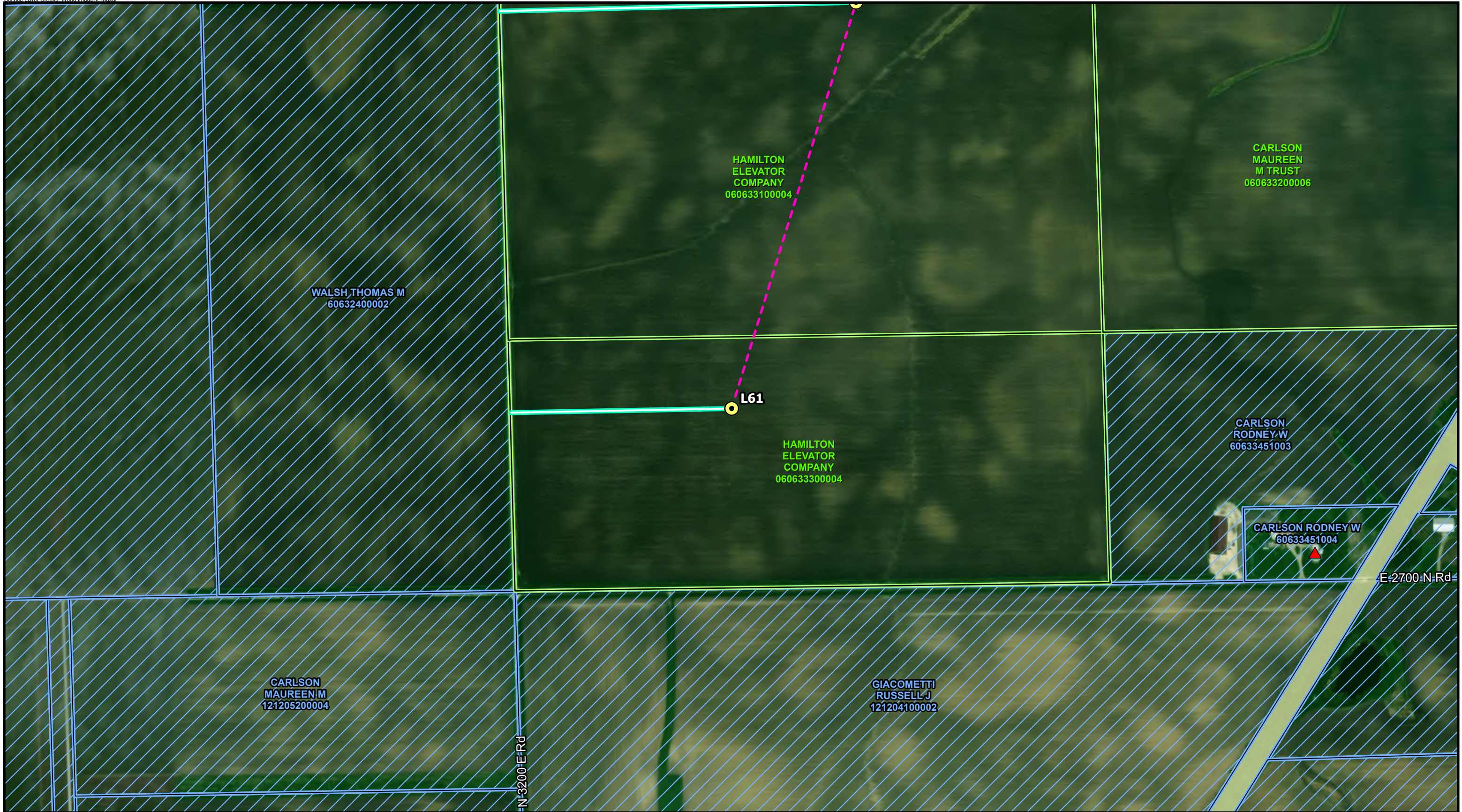


Figure 3-35
Heritage Prairie Wind Project
Site Plan - Proposed Features
Livingston County, Illinois
Page name:
L60



- Proposed Turbines
- Non-Participating Residence
- Access Road
- Collection Line
- Participating Parcel
- Non-Participating Parcel
- Railroad ROW

*All residences shown as participating are under wind lease or good neighbor agreements.

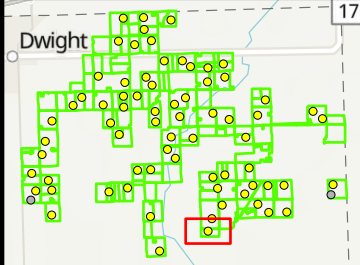
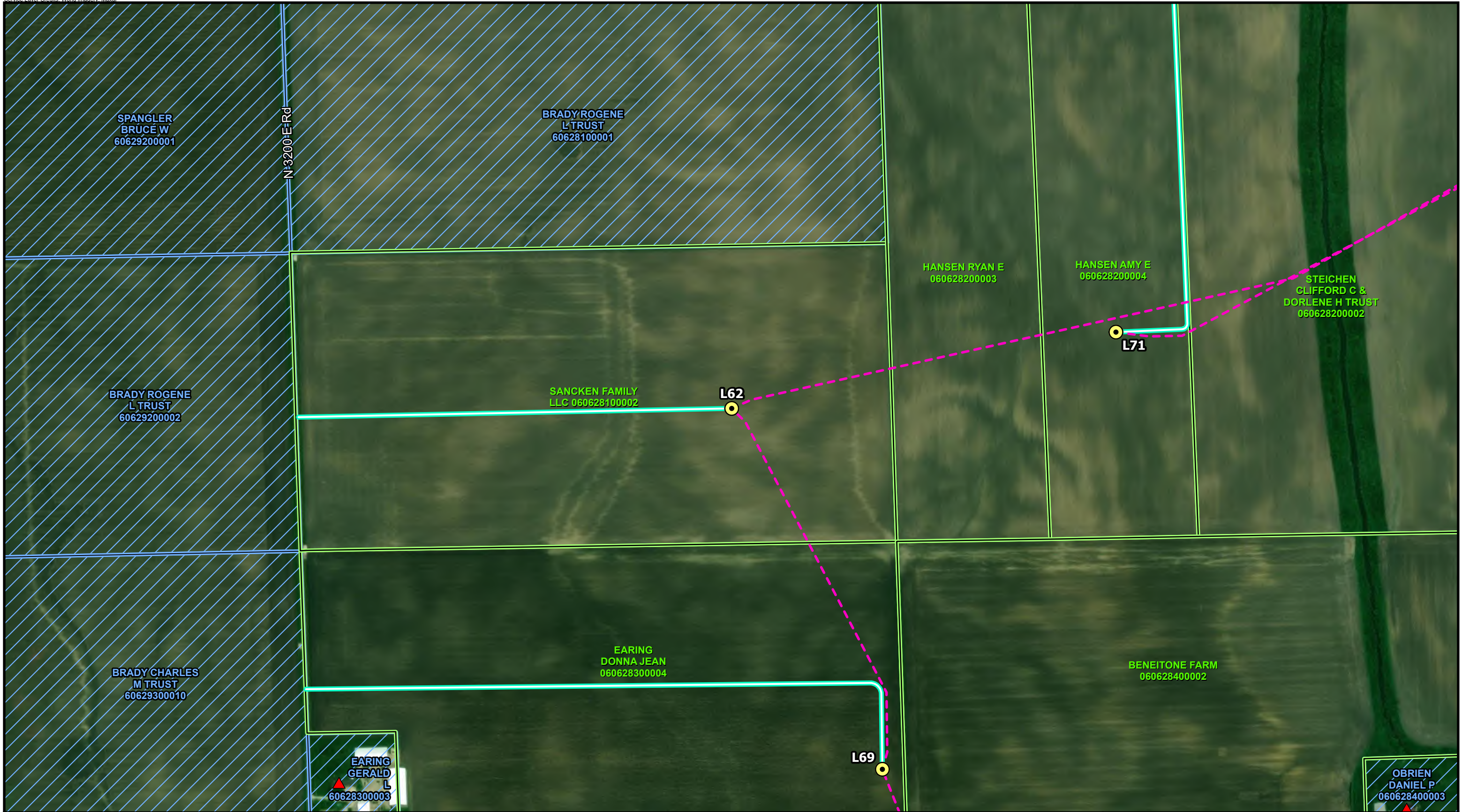


Figure 3-36
 Heritage Prairie Wind Project
 Site Plan - Proposed Features
 Livingston County, Illinois
 Page name:
 L61



- Proposed Turbines
- Non-Participating Residence
- Access Road
- Collection Line
- Participating Parcel
- Non-Participating Parcel

*All residences shown as participating are under wind lease or good neighbor agreements.

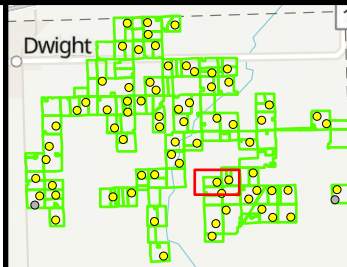
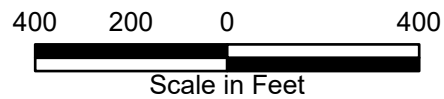


Figure 3-37
 Heritage Prairie Wind Project
 Site Plan - Proposed Features
 Livingston County, Illinois
 Page name:
 L62



- Proposed Turbines
- ▲ Participating Residence
- ▲ Non-Participating Residence
- Cemetery
- Access Road
- - - Collection Line
- Participating Parcel
- Non-Participating Parcel

*All residences shown as participating are under wind lease or good neighbor agreements.

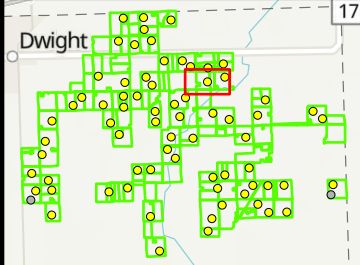
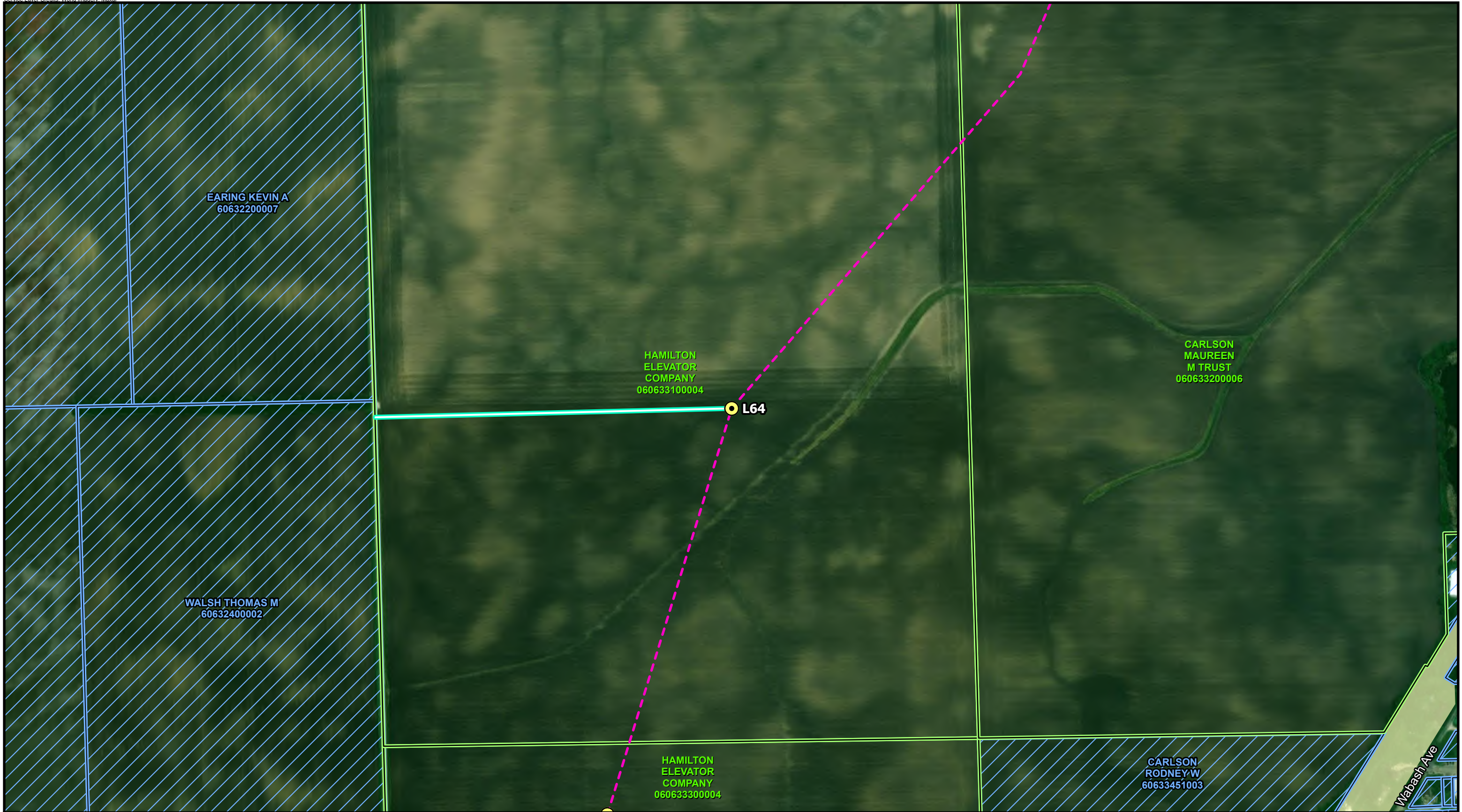


Figure 3-38
 Heritage Prairie Wind Project
 Site Plan - Proposed Features
 Livingston County, Illinois
 Page name:
 L63



- Proposed Turbines
- Access Road
- Collection Line
- Community Building
- Participating Parcel
- Non-Participating Parcel
- Railroad ROW

*All residences shown as participating are under wind lease or good neighbor agreements.

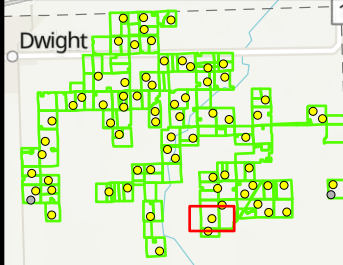


Figure 3-39
Heritage Prairie Wind Project
Site Plan - Proposed Features
Livingston County, Illinois
Page name:
L64



- Proposed Turbines
- Access Road
- Collection Line
- Participating Parcel
- Non-Participating Parcel

*All residences shown as participating are under wind lease or good neighbor agreements.

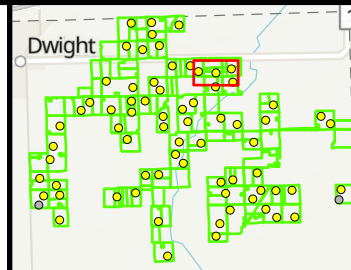
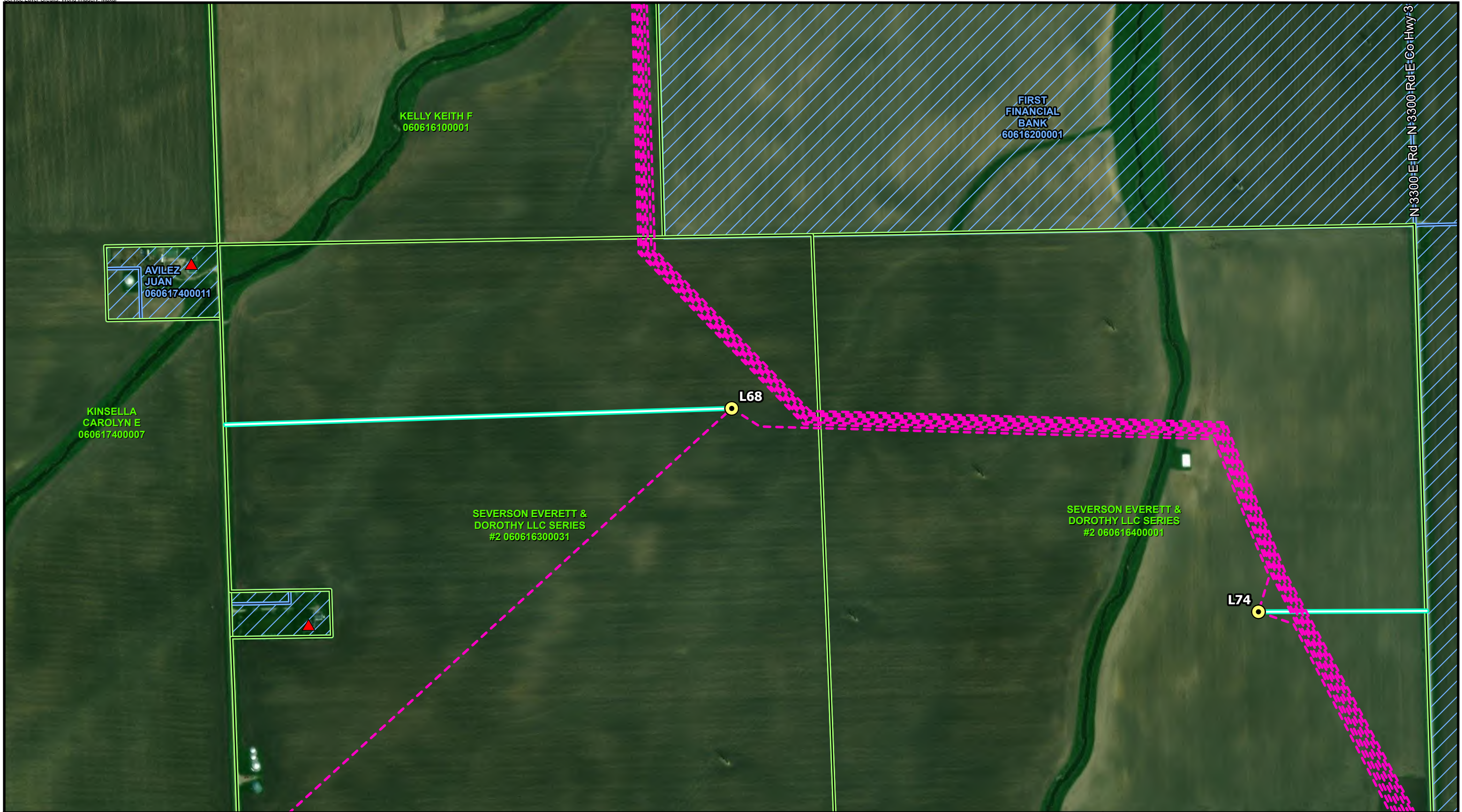


Figure 3-40
Heritage Prairie Wind Project
Site Plan - Proposed Features
Livingston County, Illinois
Page name:
L65



<ul style="list-style-type: none">Proposed TurbinesAccess RoadCollection Line	<ul style="list-style-type: none">Participating ParcelNon-Participating ParcelRailroad ROW	<p>*All residences shown as participating are under wind lease or good neighbor agreements.</p> <p>NORTH</p> <p>400 200 0 400</p> <p>Scale in Feet</p>			<p>Figure 3-41 Heritage Prairie Wind Project Site Plan - Proposed Features Livingston County, Illinois Page name: L66</p>
---	--	--	--	--	---



- Proposed Turbines
- Non-Participating Residence
- Access Road
- Collection Line
- Participating Parcel
- Non-Participating Parcel

*All residences shown as participating are under wind lease or good neighbor agreements.

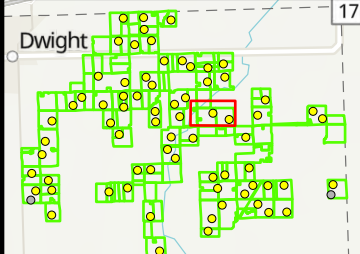


Figure 3-42
Heritage Prairie Wind Project
Site Plan - Proposed Features
Livingston County, Illinois
Page name:
L68



- Proposed Turbines
- ▲ Participating Residence
- ▲ Non-Participating Residence
- Collection Line
- Participating Parcel
- Non-Participating Parcel
- Access Road

*All residences shown as participating are under wind lease or good neighbor agreements.

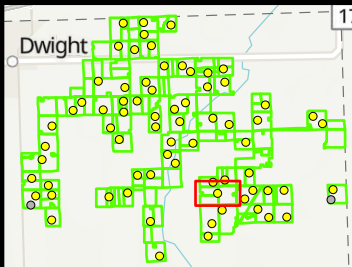
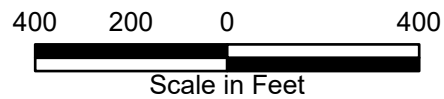


Figure 3-43
 Heritage Prairie Wind Project
 Site Plan - Proposed Features
 Livingston County, Illinois
 Page name:
 L69



- Proposed Turbines
- ▲ Non-Participating Residence
- Cemetery
- Access Road
- Collection Line
- Participating Parcel
- Non-Participating Parcel

*All residences shown as participating are under wind lease or good neighbor agreements.

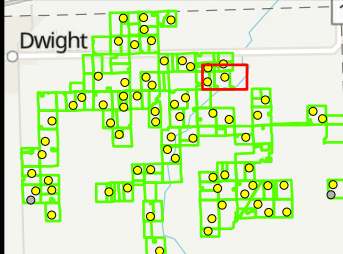


Figure 3-44
 Heritage Prairie Wind Project
 Site Plan - Proposed Features
 Livingston County, Illinois
 Page name:
 L70



- Proposed Turbines
- Collection Line
- ▲ Non-Participating Residence
- Participating Parcel
- Access Road
- Non-Participating Parcel

*All residences shown as participating are under wind lease or good neighbor agreements.

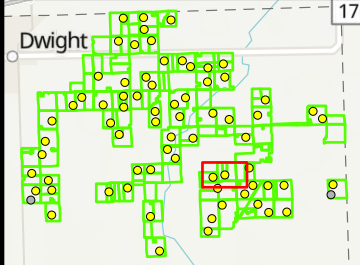


Figure 3-45
 Heritage Prairie Wind Project
 Site Plan - Proposed Features
 Livingston County, Illinois
 Page name:
 L71



- Proposed Turbines
- Non-Participating Residence
- Access Road
- Collection Line
- Participating Parcel
- Non-Participating Parcel
- Railroad ROW

*All residences shown as participating are under wind lease or good neighbor agreements.

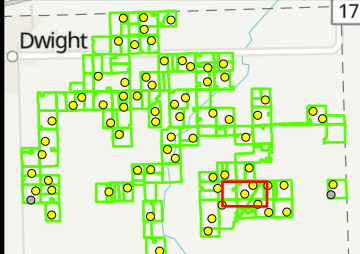
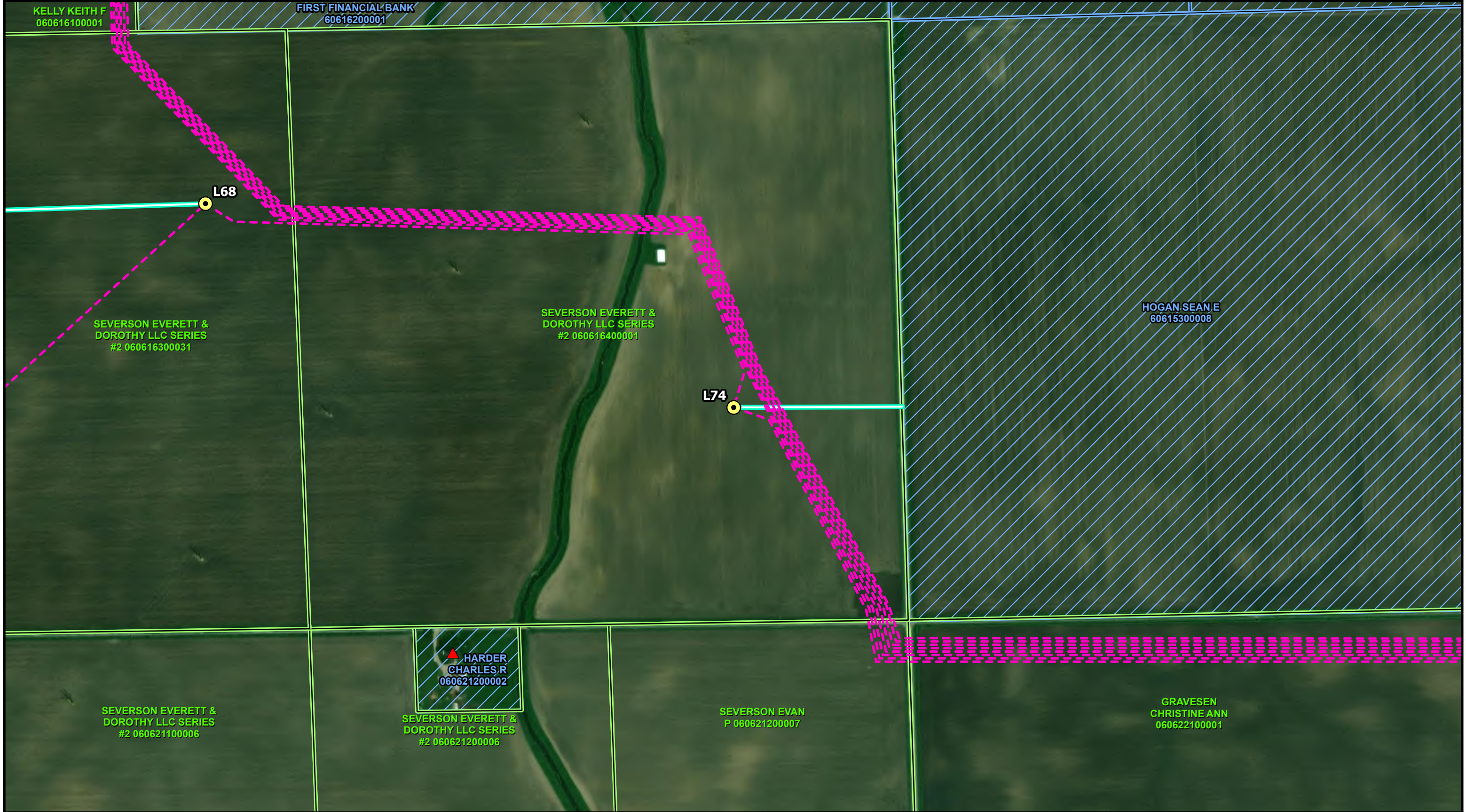


Figure 3-46
 Heritage Prairie Wind Project
 Site Plan - Proposed Features
 Livingston County, Illinois
 Page name:
 L73



- Proposed Turbines
- ▲ Non-Participating Residence
- Access Road
- - - Collection Line
- Participating Parcel
- Non-Participating Parcel

*All residences shown as participating are under wind lease or good neighbor agreements.

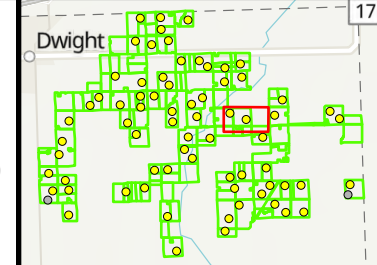



Figure 3-47
 Heritage Prairie Wind Project
 Site Plan - Proposed Features
 Livingston County, Illinois
 Page name:
 L74



-  Proposed Turbines
-  Participating Residence
-  Non-Participating Residence
-  Access Road
-  Collection Line
-  Participating Parcel
-  Non-Participating Parcel
-  Railroad ROW

*All residences shown as participating are under wind lease or good neighbor agreements.

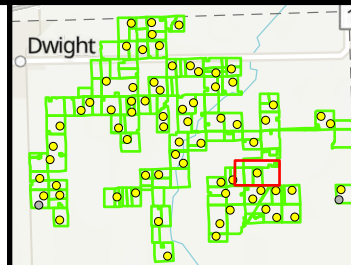


Figure 3-48
 Heritage Prairie Wind Project
 Site Plan - Proposed Features
 Livingston County, Illinois
 Page name:
 L76



- Proposed Turbines
- Non-Participating Residence
- Access Road
- Collection Line
- Project Gen-Tie
- Substation
- Participating Parcel
- Non-Participating Parcel

*All residences shown as participating are under wind lease or good neighbor agreements.

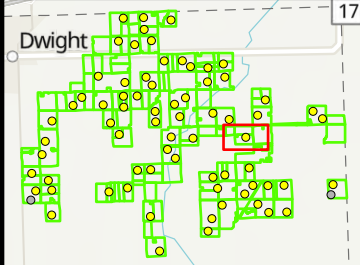


Figure 3-49
 Heritage Prairie Wind Project
 Site Plan - Proposed Features
 Livingston County, Illinois
 Page name:
 L77



- Proposed Turbines
- Non-Participating Residence
- Access Road
- Collection Line
- Participating Parcel
- Non-Participating Parcel
- Railroad ROW

*All residences shown as participating are under wind lease or good neighbor agreements.

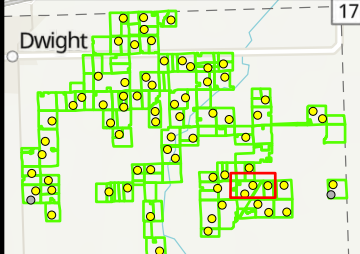
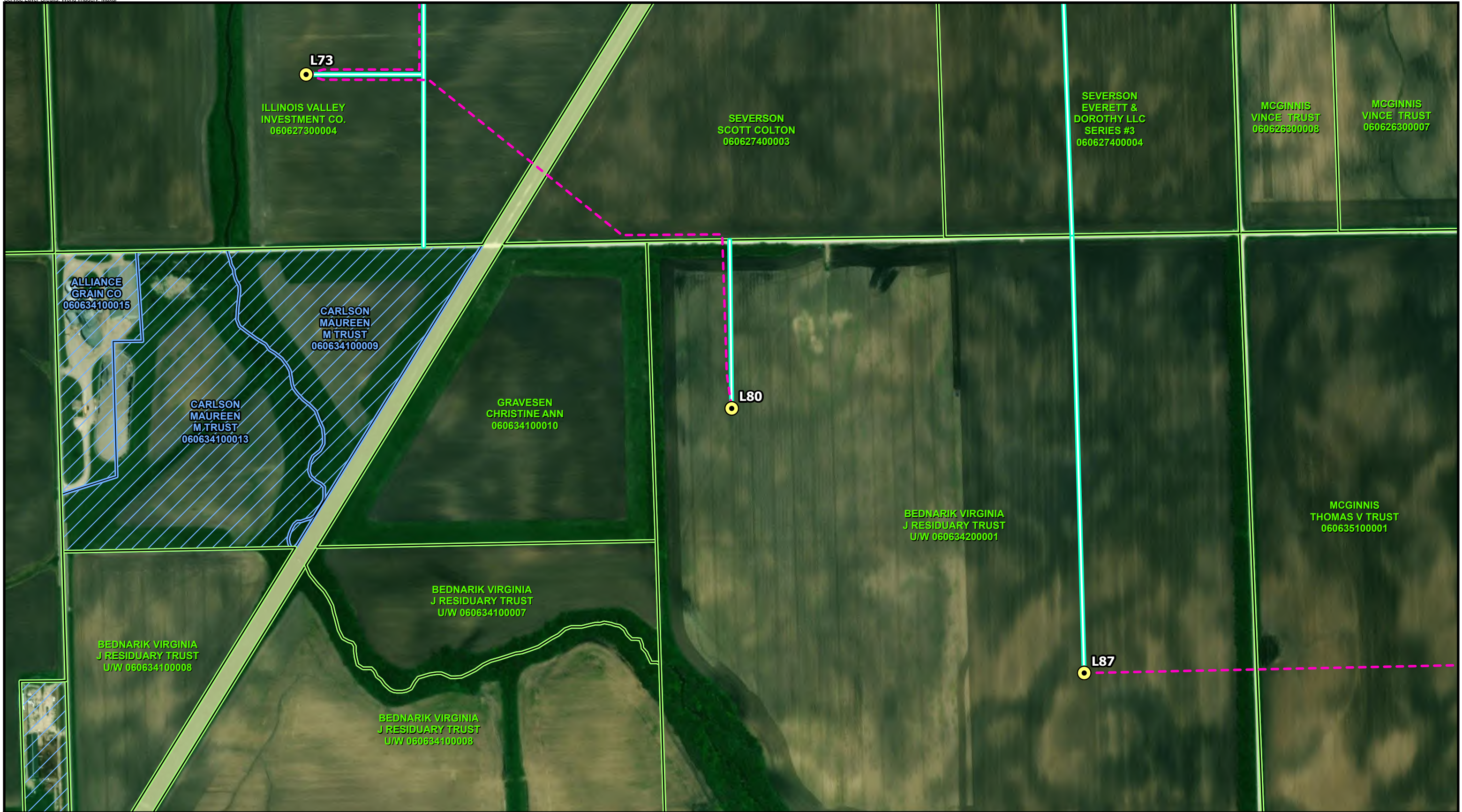


Figure 3-50
Heritage Prairie Wind Project
Site Plan - Proposed Features
Livingston County, Illinois
Page name:
L79



- Proposed Turbines
- Access Road
- Collection Line
- Participating Parcel
- Non-Participating Parcel
- Railroad ROW

*All residences shown as participating are under wind lease or good neighbor agreements.

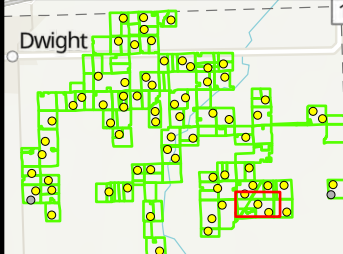


Figure 3-51
 Heritage Prairie Wind Project
 Site Plan - Proposed Features
 Livingston County, Illinois
 Page name:
 L80



- Proposed Turbines
- Non-Participating Residence
- Access Road
- Collection Line
- Project Gen-Tie
- Substation
- O&M Facility
- Participating Parcel
- Non-Participating Parcel

*All residences shown as participating are under wind lease or good neighbor agreements.

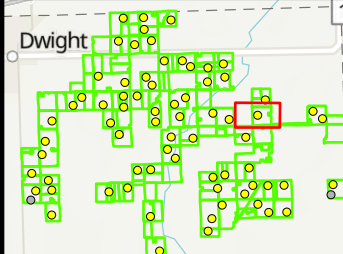


Figure 3-52
 Heritage Prairie Wind Project
 Site Plan - Proposed Features
 Livingston County, Illinois
 Page name:
 L81



-  Proposed Turbines
-  Non-Participating Residence
-  Access Road
-  Collection Line
-  Participating Parcel
-  Non-Participating Parcel

*All residences shown as participating are under wind lease or good neighbor agreements.

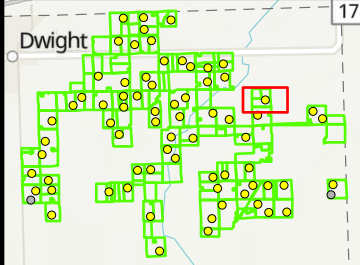


Figure 3-53
Heritage Prairie Wind Project
Site Plan - Proposed Features
Livingston County, Illinois
Page name:
L82



- Proposed Turbines
- Access Road
- Collection Line
- Participating Parcel
- Non-Participating Parcel
- Railroad ROW

*All residences shown as participating are under wind lease or good neighbor agreements.

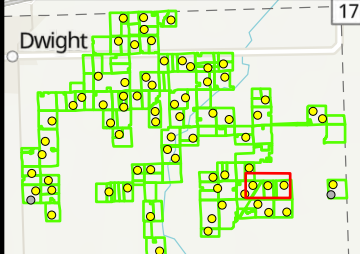
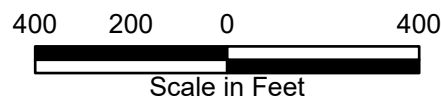


Figure 3-54
 Heritage Prairie Wind Project
 Site Plan - Proposed Features
 Livingston County, Illinois
 Page name:
 L86



- Proposed Turbines
- Access Road
- Collection Line
- Participating Parcel
- Non-Participating Parcel
- Railroad ROW

*All residences shown as participating are under wind lease or good neighbor agreements.

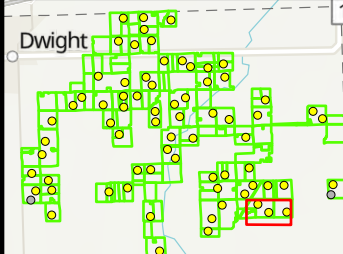
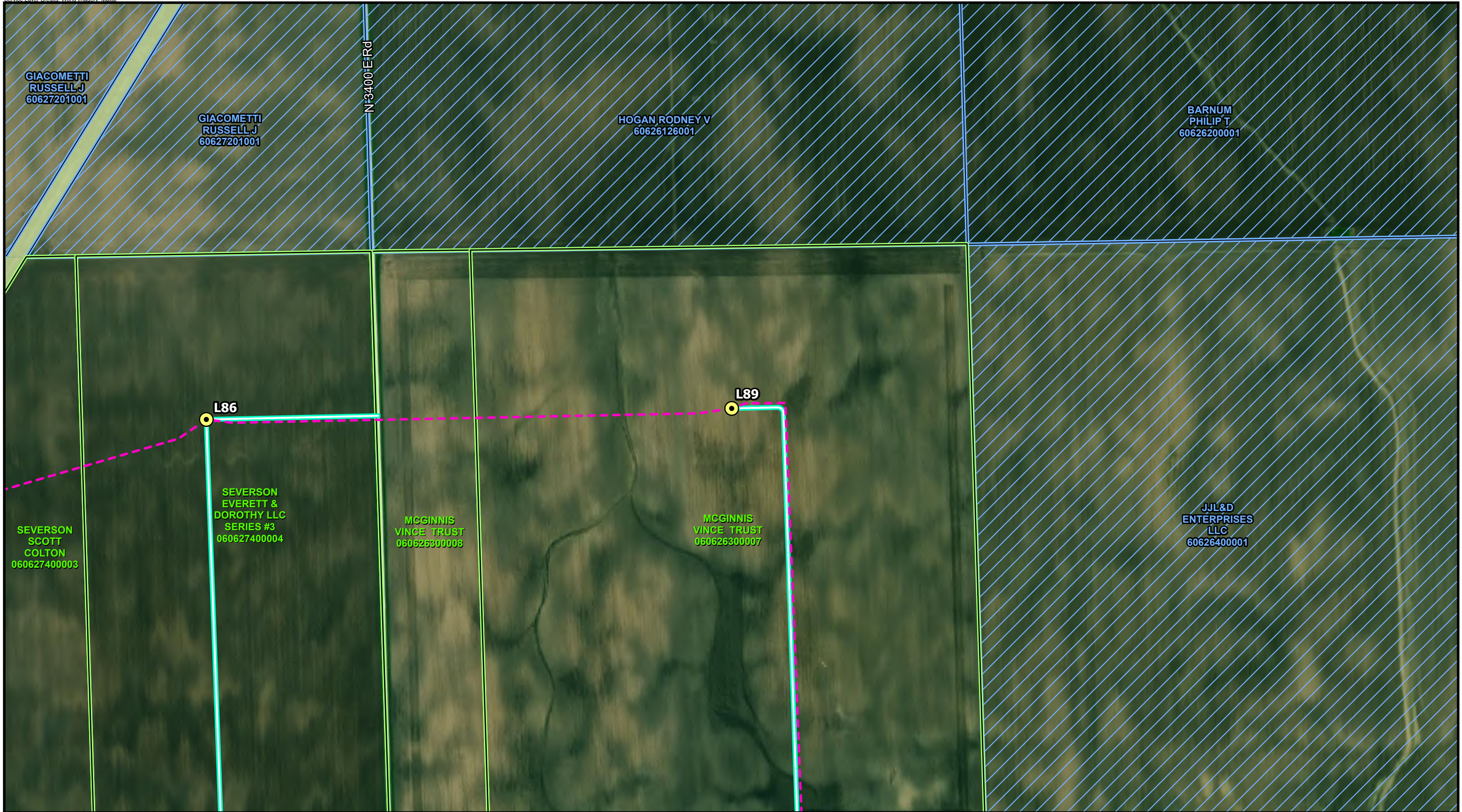


Figure 3-55
Heritage Prairie Wind Project
Site Plan - Proposed Features
Livingston County, Illinois
Page name:
L87



- Proposed Turbines
- Access Road
- Collection Line

- Participating Parcel
- Non-Participating Parcel
- Railroad ROW

*All residences shown as participating are under wind lease or good neighbor agreements.

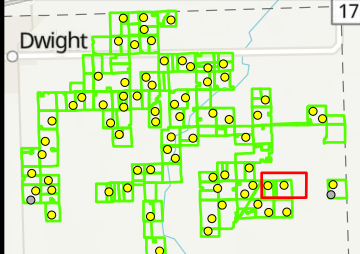
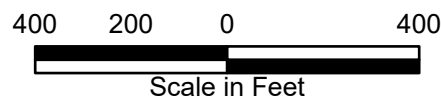


Figure 3-56
 Heritage Prairie Wind Project
 Site Plan - Proposed Features
 Livingston County, Illinois
 Page name:
 L89



- Proposed Turbines
- Access Road
- Collection Line
- Participating Parcel
- Non-Participating Parcel

*All residences shown as participating are under wind lease or good neighbor agreements.

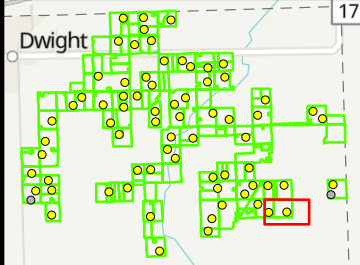


Figure 3-57
Heritage Prairie Wind Project
Site Plan - Proposed Features
Livingston County, Illinois
Page name:
L91



PRUSSNER
CHARLES RAY
60613100004

KERSCH
PATRICIA
A TRUST
60613100005

BIRCH ROGER A
60613200007

SCULLY PETER
D 1954 T/U/W
060614100001

WHITE ELAINE N
60613400004

WHITE ELAINE N
60613400006

WHITE RICHARD R
060613400007

L95

LEILA FARMS LLC
060613300009

SCULLY PETER
D 1954 T/U/W
060614100001

L97

WHITE RICHARD
R 060613400003

- Proposed Turbines
- Participating Residence
- Non-Participating Residence
- Access Road
- Collection Line
- Collection Line - Overhead
- Participating Parcel
- Non-Participating Parcel
- Railroad ROW

*All residences shown as participating are under wind lease or good neighbor agreements.

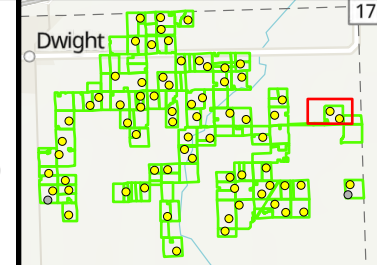
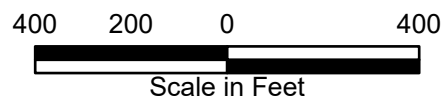
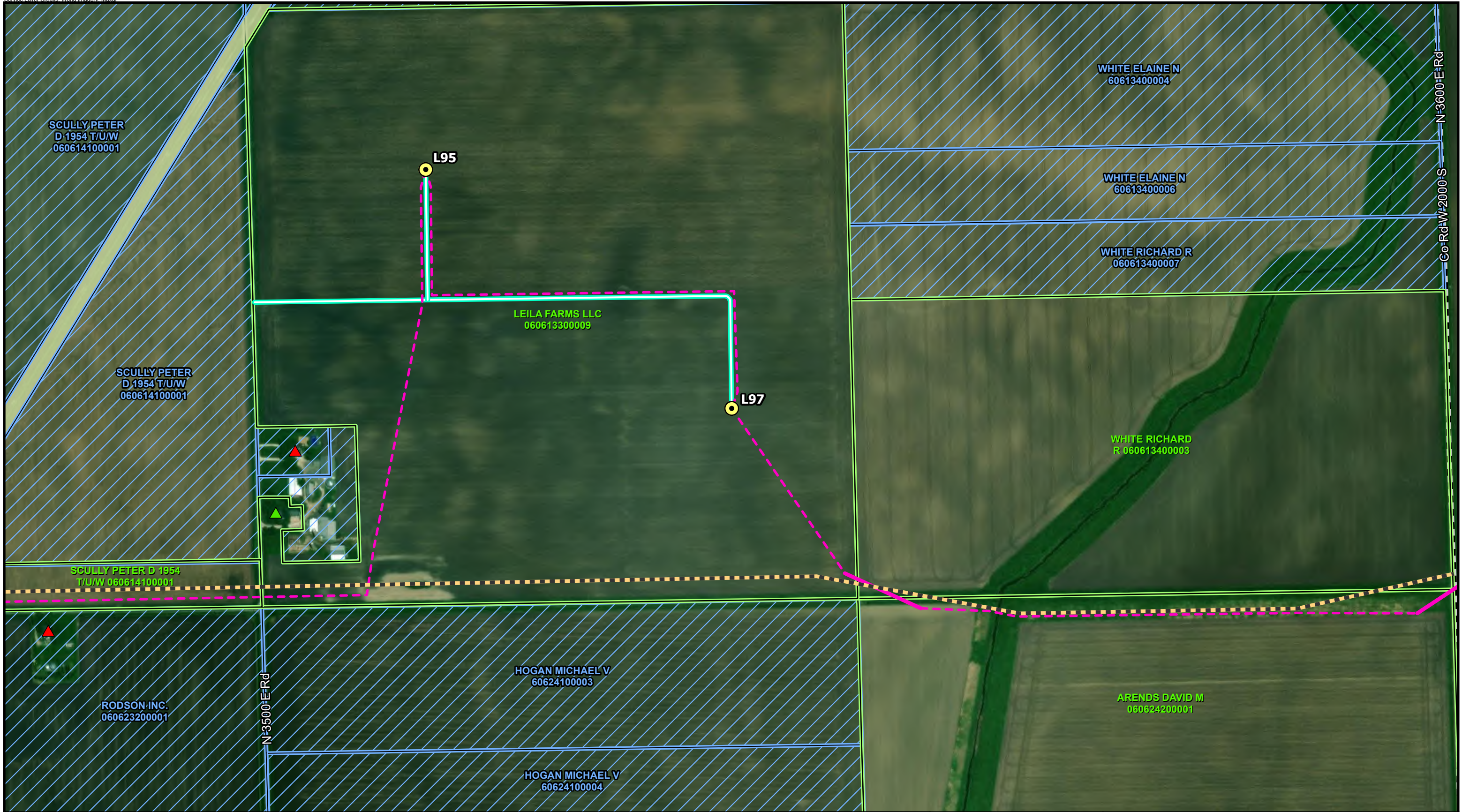


Figure 3-58
 Heritage Prairie Wind Project
 Site Plan - Proposed Features
 Livingston County, Illinois
 Page name:
 L95



- Proposed Turbines
- Participating Residence
- Non-Participating Residence
- Access Road
- Collection Line
- Collection Line - Overhead
- Project Gen-Tie
- Participating Parcel
- Non-Participating Parcel
- County Boundary
- Railroad ROW

*All residences shown as participating are under wind lease or good neighbor agreements.

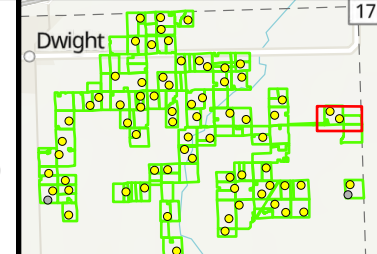


Figure 3-59
 Heritage Prairie Wind Project
 Site Plan - Proposed Features
 Livingston County, Illinois
 Page name:
 L97



-  Met Towers
-  Proposed Turbines
-  Participating Residence
-  Access Road
-  Collection Line
-  Participating Parcel
-  Non-Participating Parcel
-  County Boundary

*All residences shown as participating are under wind lease or good neighbor agreements.

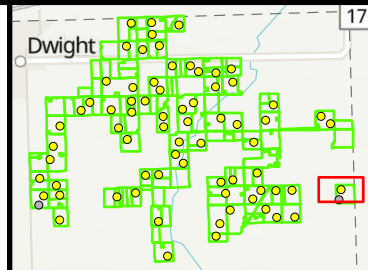
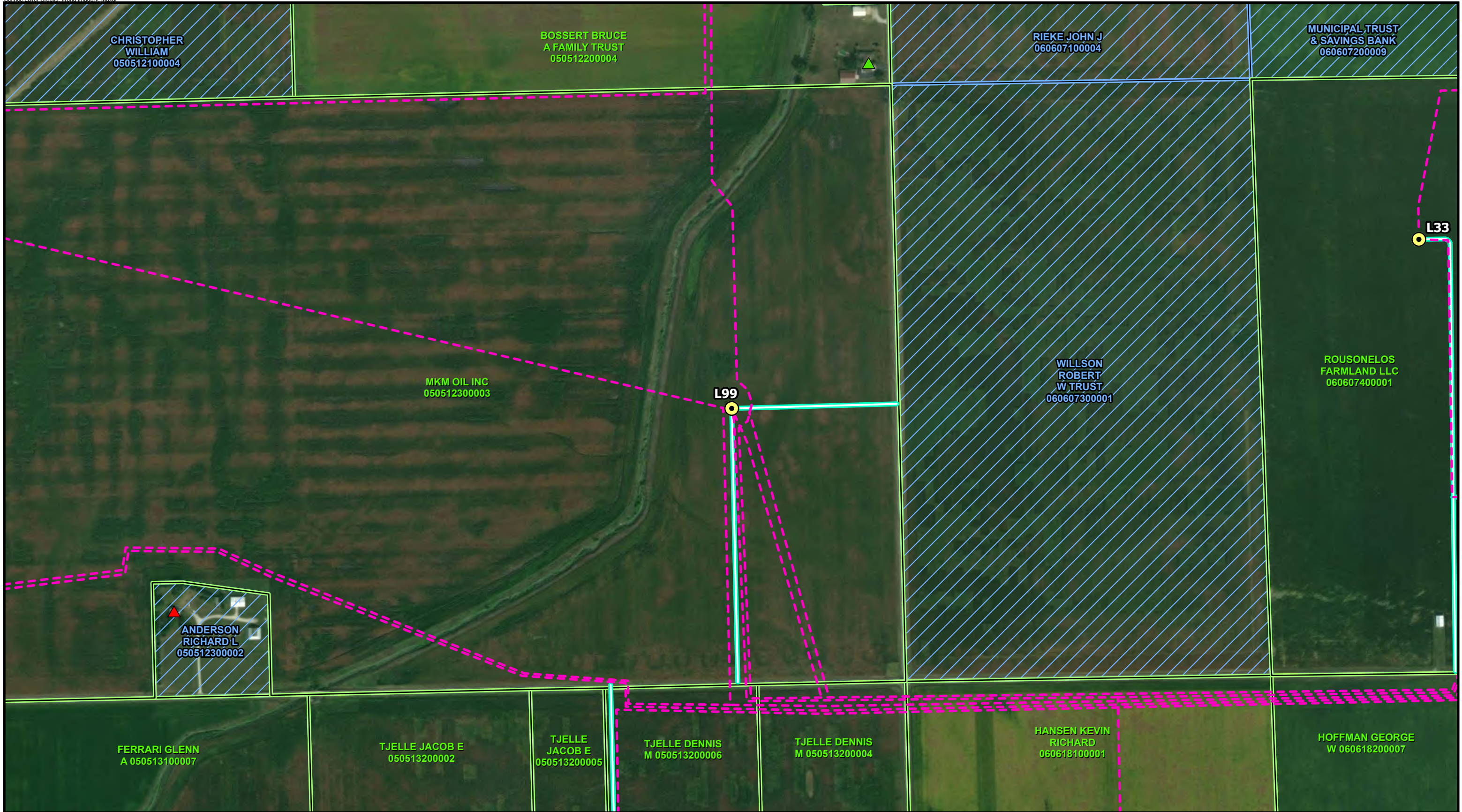


Figure 3-60
 Heritage Prairie Wind Project
 Site Plan - Proposed Features
 Livingston County, Illinois
 Page name:
 L98



- Proposed Turbines
- Participating Residence
- Non-Participating Residence
- Access Road
- Collection Line
- Participating Parcel
- Non-Participating Parcel

*All residences shown as participating are under wind lease or good neighbor agreements.

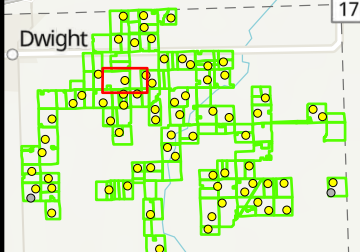
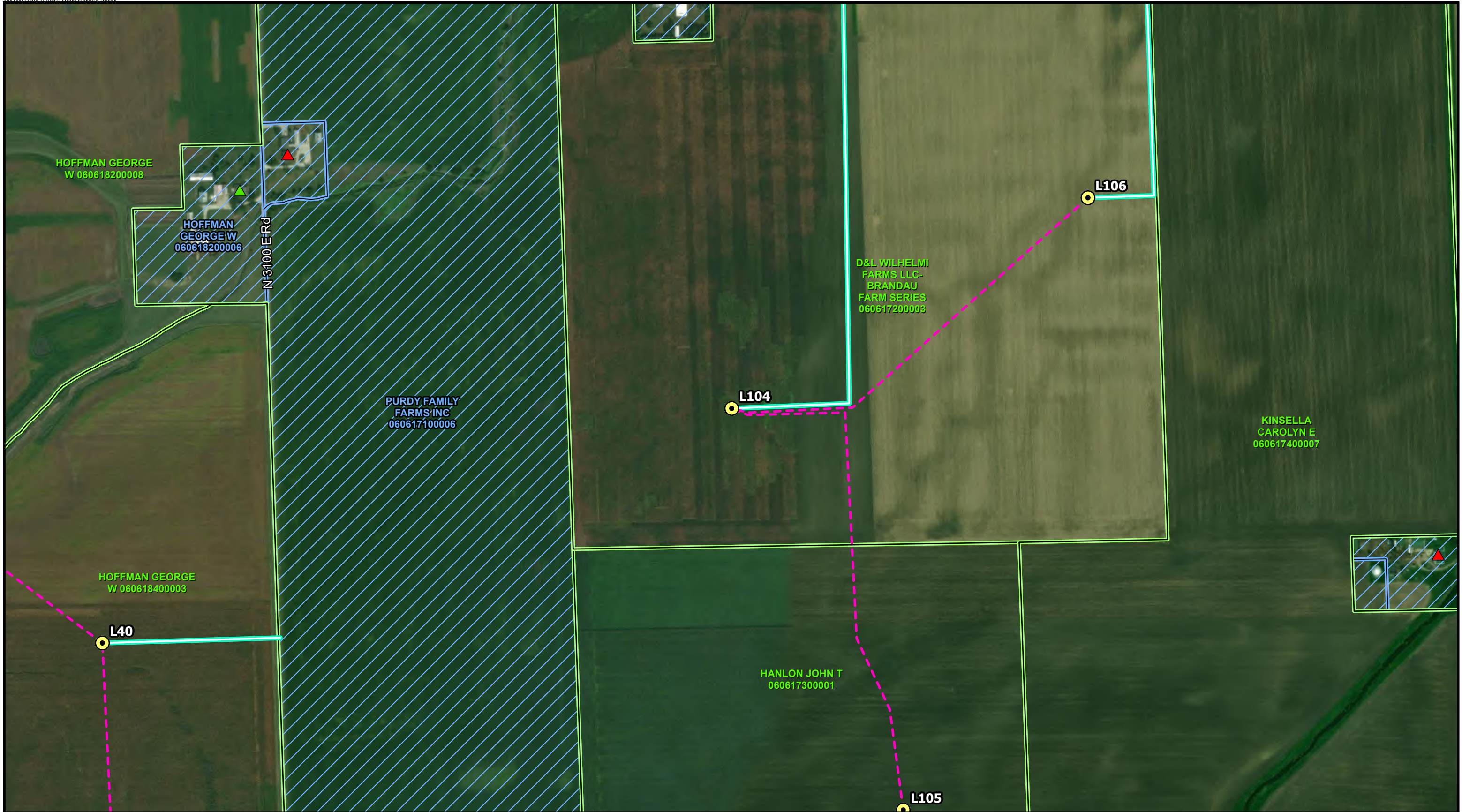


Figure 3-61
 Heritage Prairie Wind Project
 Site Plan - Proposed Features
 Livingston County, Illinois
 Page name:
 L99



- Proposed Turbines
- ▲ Participating Residence
- ▲ Non-Participating Residence
- Collection Line
- Participating Parcel
- Non-Participating Parcel
- Access Road

*All residences shown as participating are under wind lease or good neighbor agreements.

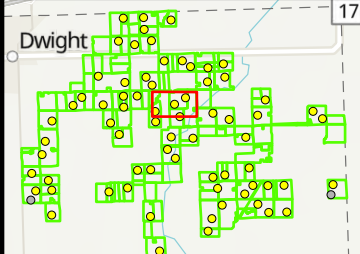
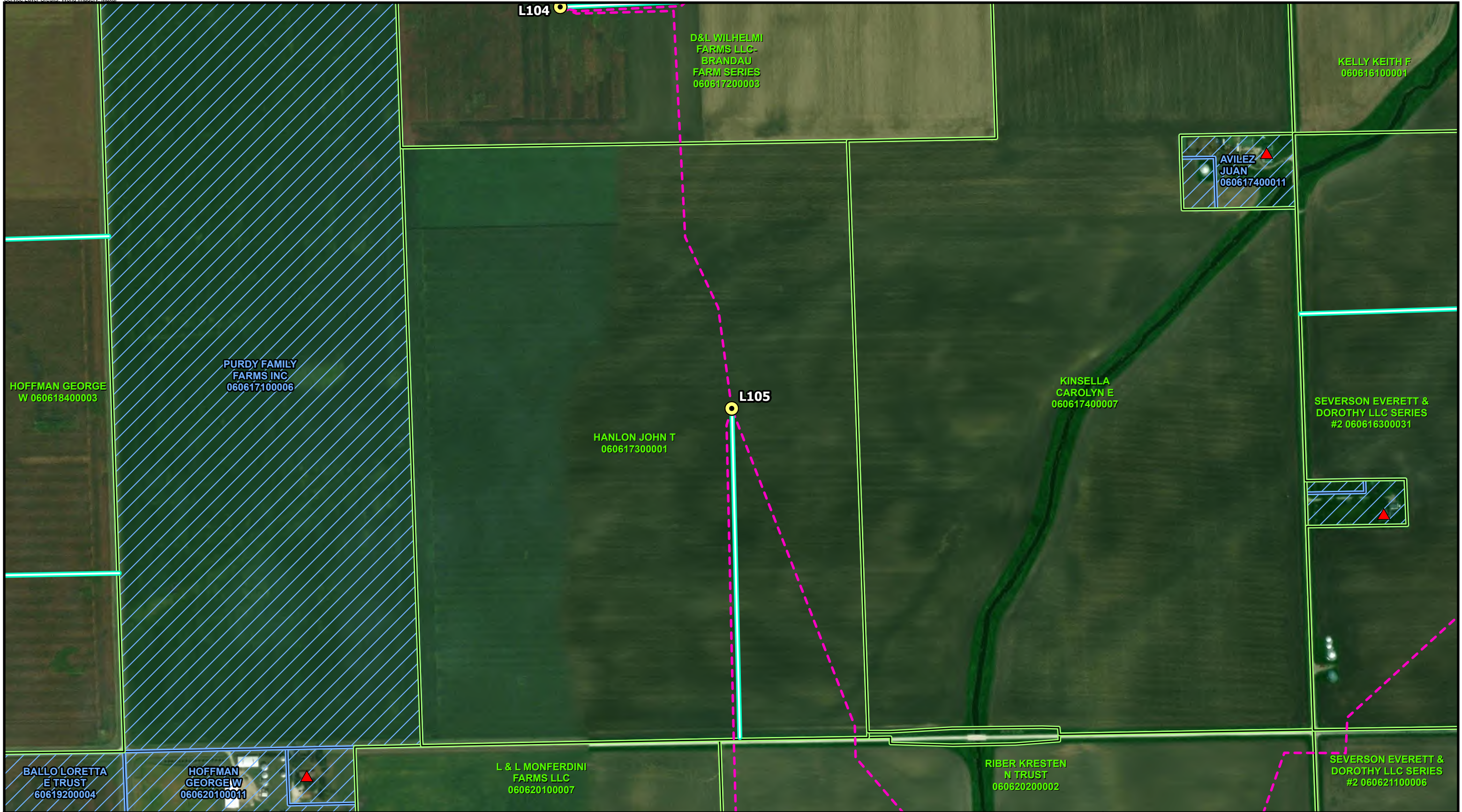


Figure 3-62
 Heritage Prairie Wind Project
 Site Plan - Proposed Features
 Livingston County, Illinois
 Page name:
 L104



- Proposed Turbines
- ▲ Non-Participating Residence
- Collection Line
- Participating Parcel
- Access Road
- Non-Participating Parcel

*All residences shown as participating are under wind lease or good neighbor agreements.

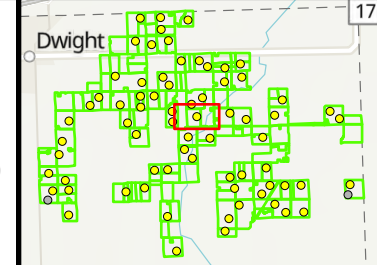
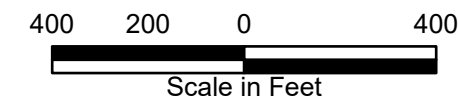


Figure 3-63
 Heritage Prairie Wind Project
 Site Plan - Proposed Features
 Livingston County, Illinois
 Page name:
 L105



*All residences shown as participating are under wind lease or good neighbor agreements.

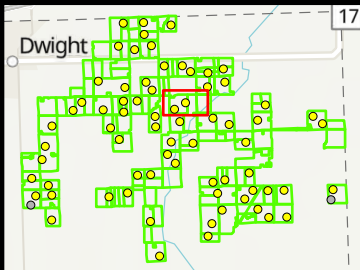
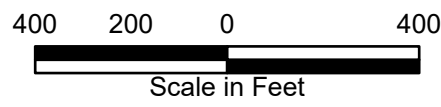


Figure 3-64
 Heritage Prairie Wind Project
 Site Plan - Proposed Features
 Livingston County, Illinois
 Page name:
 L106



- Proposed Turbines
- Non-Participating Residence
- Access Road
- Collection Line
- Participating Parcel
- Non-Participating Parcel

*All residences shown as participating are under wind lease or good neighbor agreements.

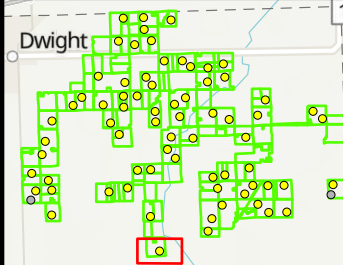


Figure 3-65
Heritage Prairie Wind Project
Site Plan - Proposed Features
Livingston County, Illinois
Page name:
L107



LARKIN
DANIEL B
50534100005

LARKIN DIANE K
50534100004

BUNTING
DOUGLAS
L JR
50534200023

BANK OF
PONTIAC 1478
50534200024

POBLOSKE
REBECCA L
050534200008

L109

COURTOWN
FARMS INC
50535100001

WEIKUM
SANDRA L
50535100004

WARMKE
LAWRENCE M
50534300005

DIEKEN FARM
MANAGEMENT
50534400001

VERDUN
ROBERT G
50535300007

N-2800 E Rd

-  Proposed Turbines
-  Non-Participating Residence
-  Access Road
-  Collection Line
-  Participating Parcel
-  Non-Participating Parcel

*All residences shown as participating are under wind lease or good neighbor agreements.

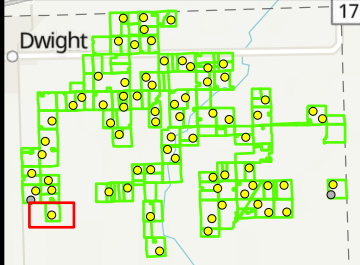
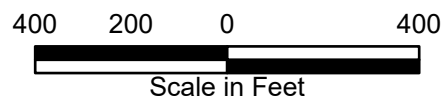
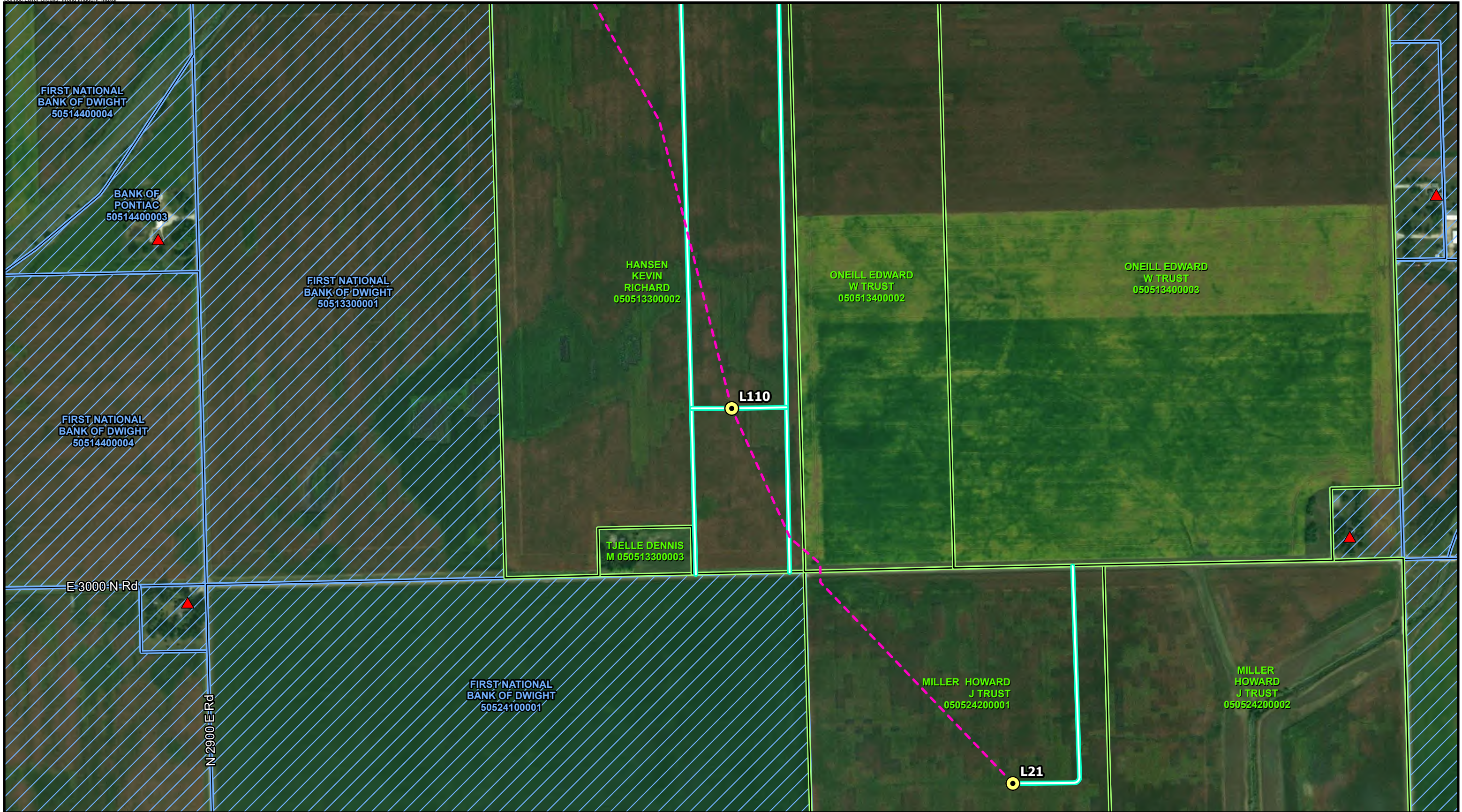


Figure 3-66
 Heritage Prairie Wind Project
 Site Plan - Proposed Features
 Livingston County, Illinois
 Page name:
 L109



- Proposed Turbines
- ▲ Non-Participating Residence
- Collection Line
- Participating Parcel
- Access Road
- Non-Participating Parcel

*All residences shown as participating are under wind lease or good neighbor agreements.

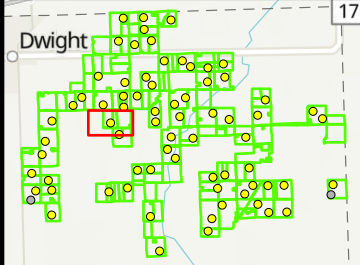
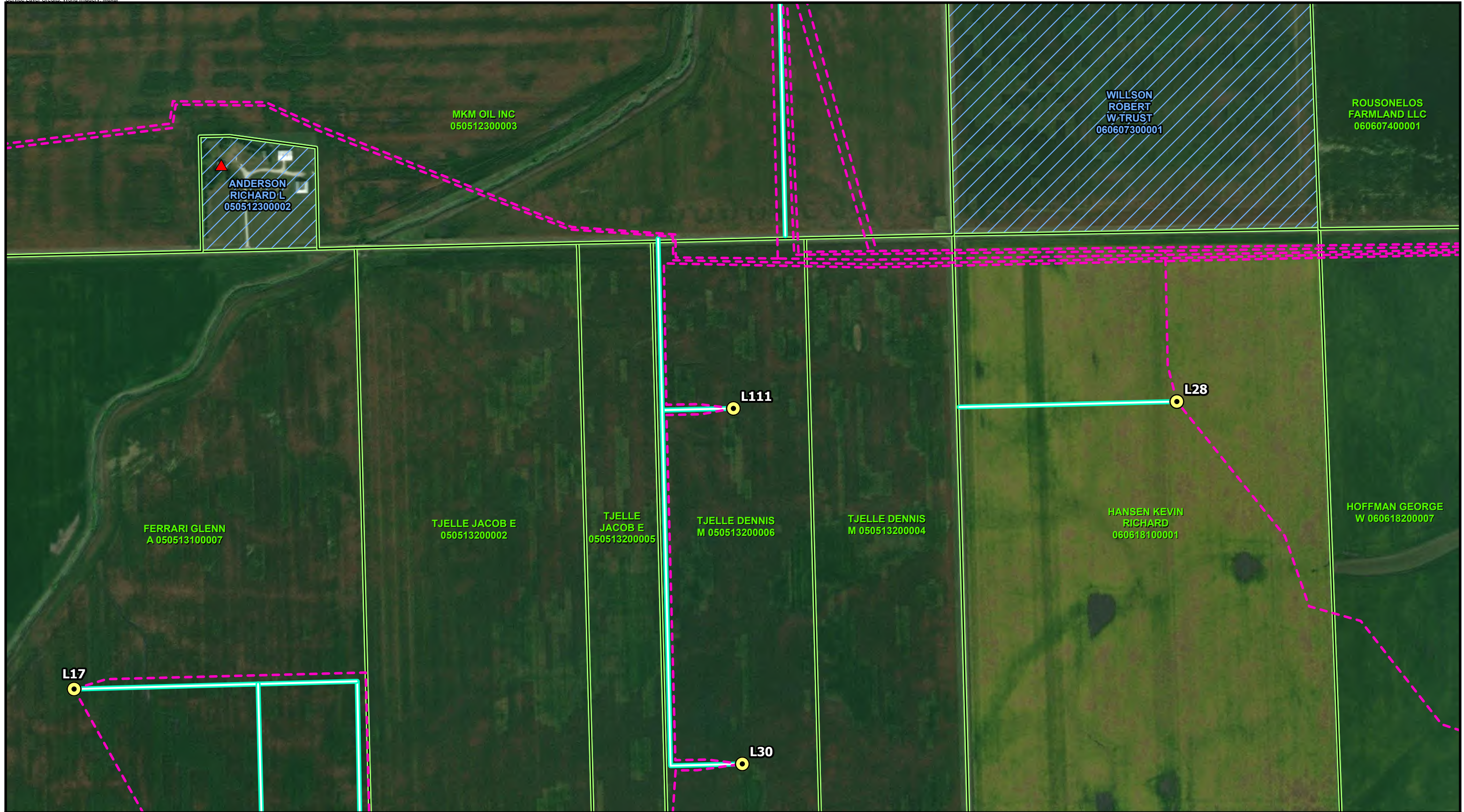


Figure 3-67
 Heritage Prairie Wind Project
 Site Plan - Proposed Features
 Livingston County, Illinois
 Page name:
 L110



- Proposed Turbines
- Non-Participating Residence
- Access Road
- Collection Line
- Participating Parcel
- Non-Participating Parcel

*All residences shown as participating are under wind lease or good neighbor agreements.

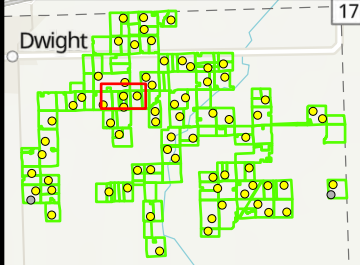


Figure 3-68
Heritage Prairie Wind Project
Site Plan - Proposed Features
Livingston County, Illinois
Page name:
L111



- Proposed Turbines
- ▲ Non-Participating Residence
- Collection Line
- Participating Parcel
- Access Road
- Non-Participating Parcel

*All residences shown as participating are under wind lease or good neighbor agreements.

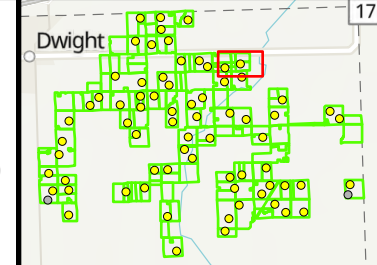
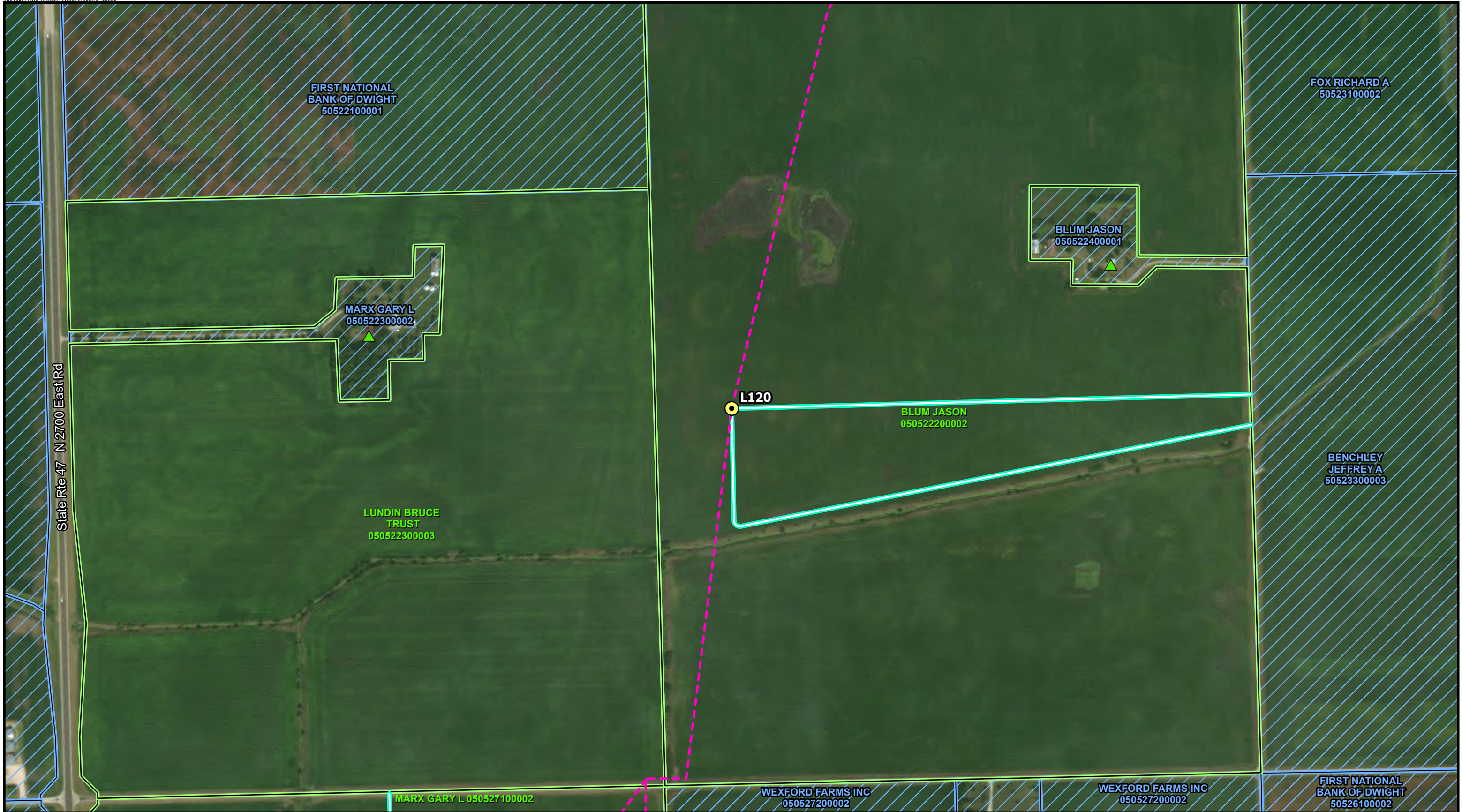


Figure 3-69
 Heritage Prairie Wind Project
 Site Plan - Proposed Features
 Livingston County, Illinois
 Page name:
 L113



*All residences shown as participating are under wind lease or good neighbor agreements.

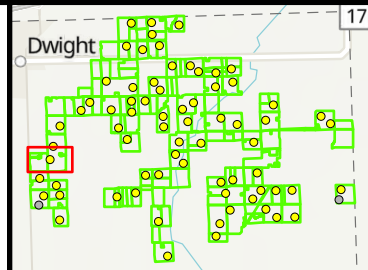
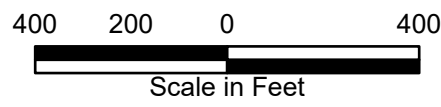


Figure 3-70
Heritage Prairie Wind Project
Site Plan - Proposed Features
Livingston County, Illinois
Page name:
L120



- Proposed Turbines
- ▲ Non-Participating Residence
- Access Road
- Collection Line
- Participating Parcel
- Non-Participating Parcel

*All residences shown as participating are under wind lease or good neighbor agreements.

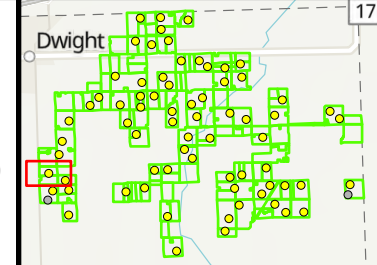
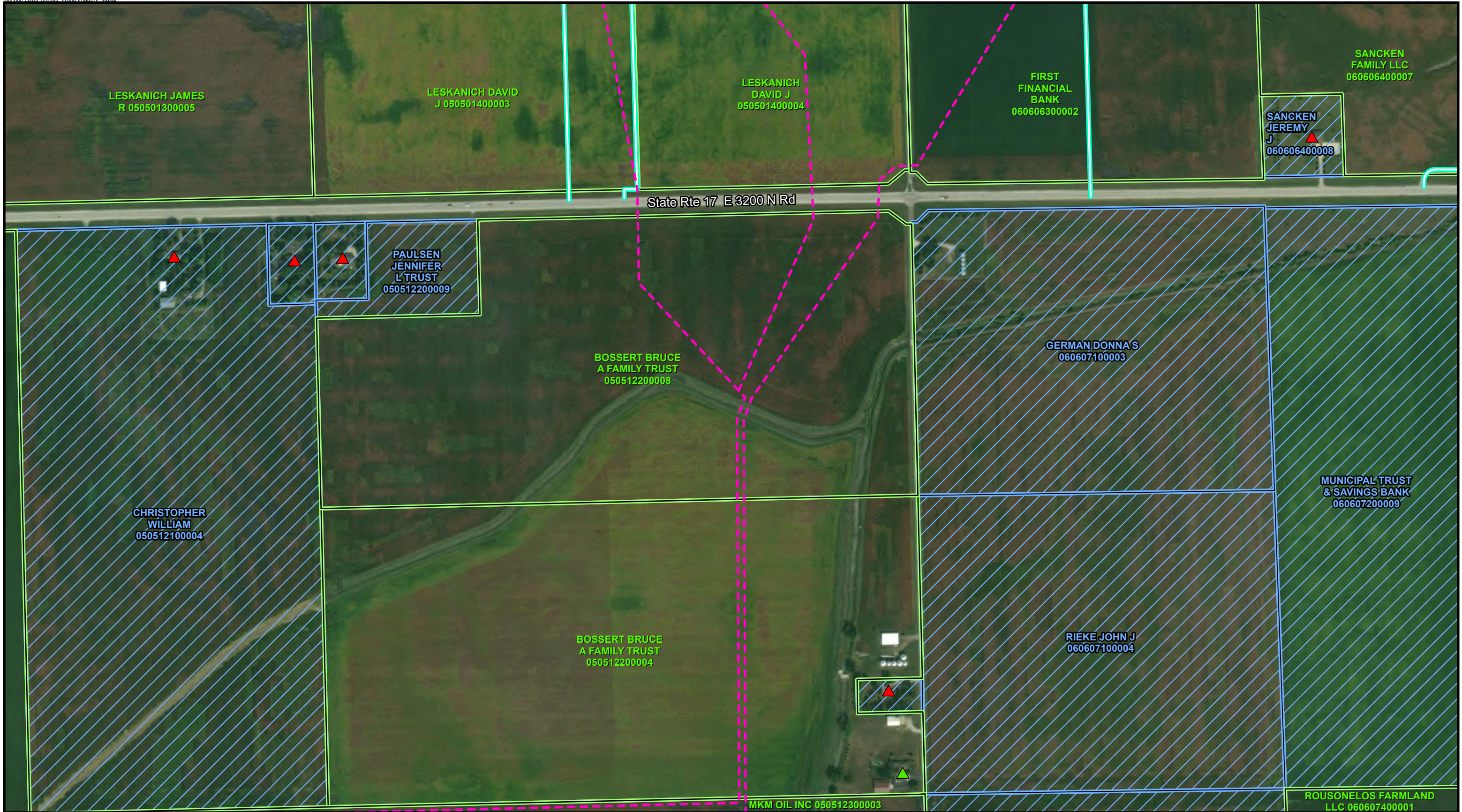


Figure 3-71
 Heritage Prairie Wind Project
 Site Plan - Proposed Features
 Livingston County, Illinois
 Page name:
 L121



- ▲ Participating Residence
- ▲ Non-Participating Residence
- Collection Line
- Participating Parcel
- Access Road
- Non-Participating Parcel

*All residences shown as participating are under wind lease or good neighbor agreements.

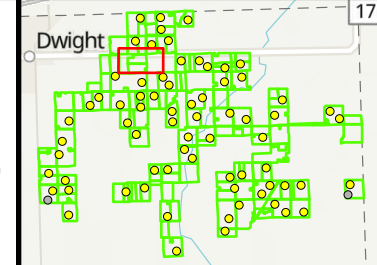
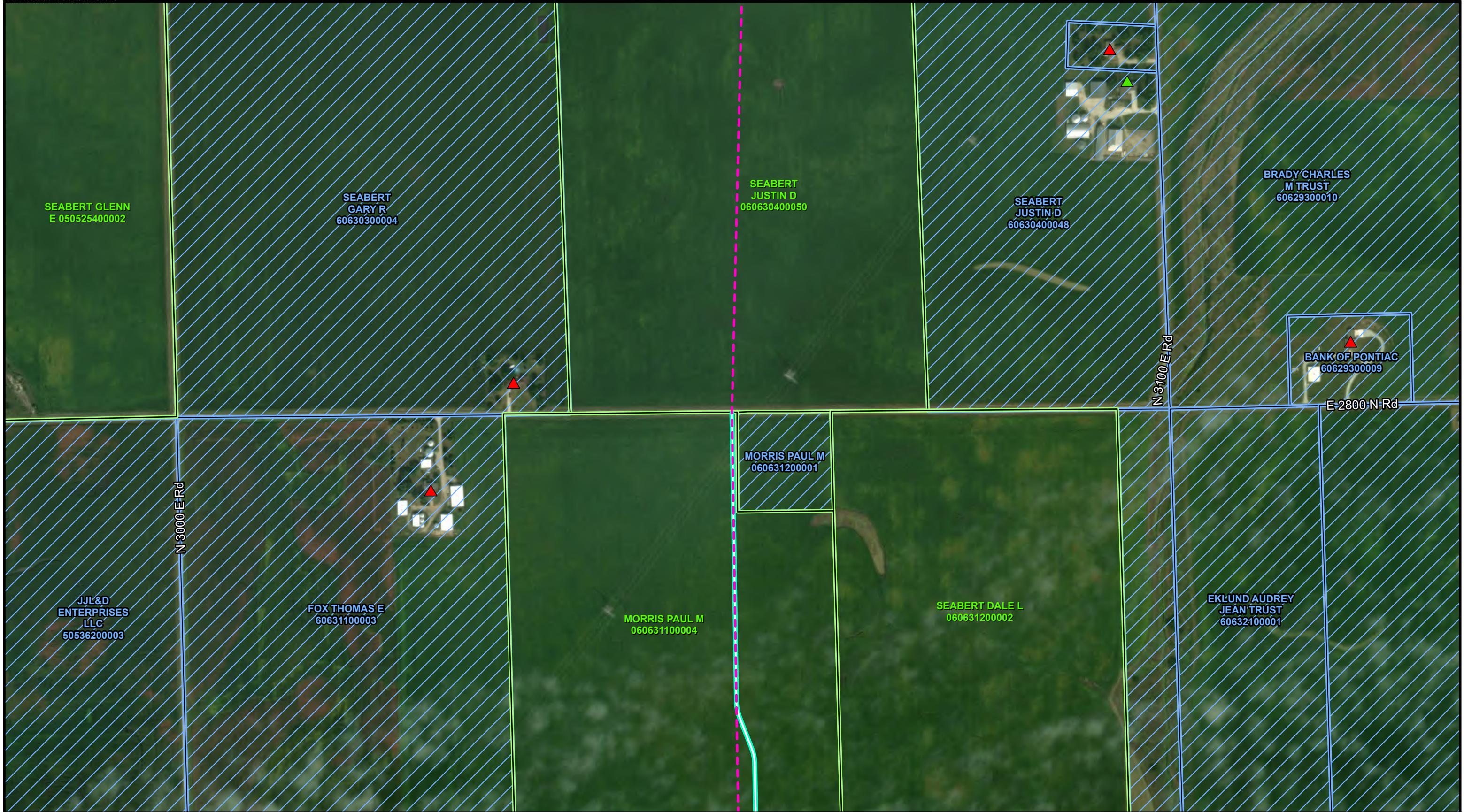


Figure 3-72
 Heritage Prairie Wind Project
 Site Plan - Proposed Features
 Livingston County, Illinois
 Page name:
 Site Features 1



- ▲ Participating Residence
- ▲ Non-Participating Residence
- Collection Line
- Participating Parcel
- Non-Participating Parcel
- Access Road

*All residences shown as participating are under wind lease or good neighbor agreements.

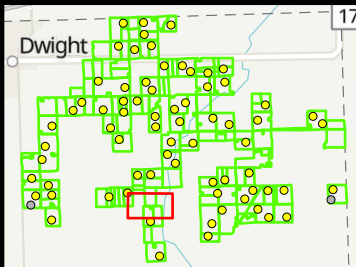
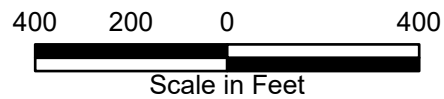
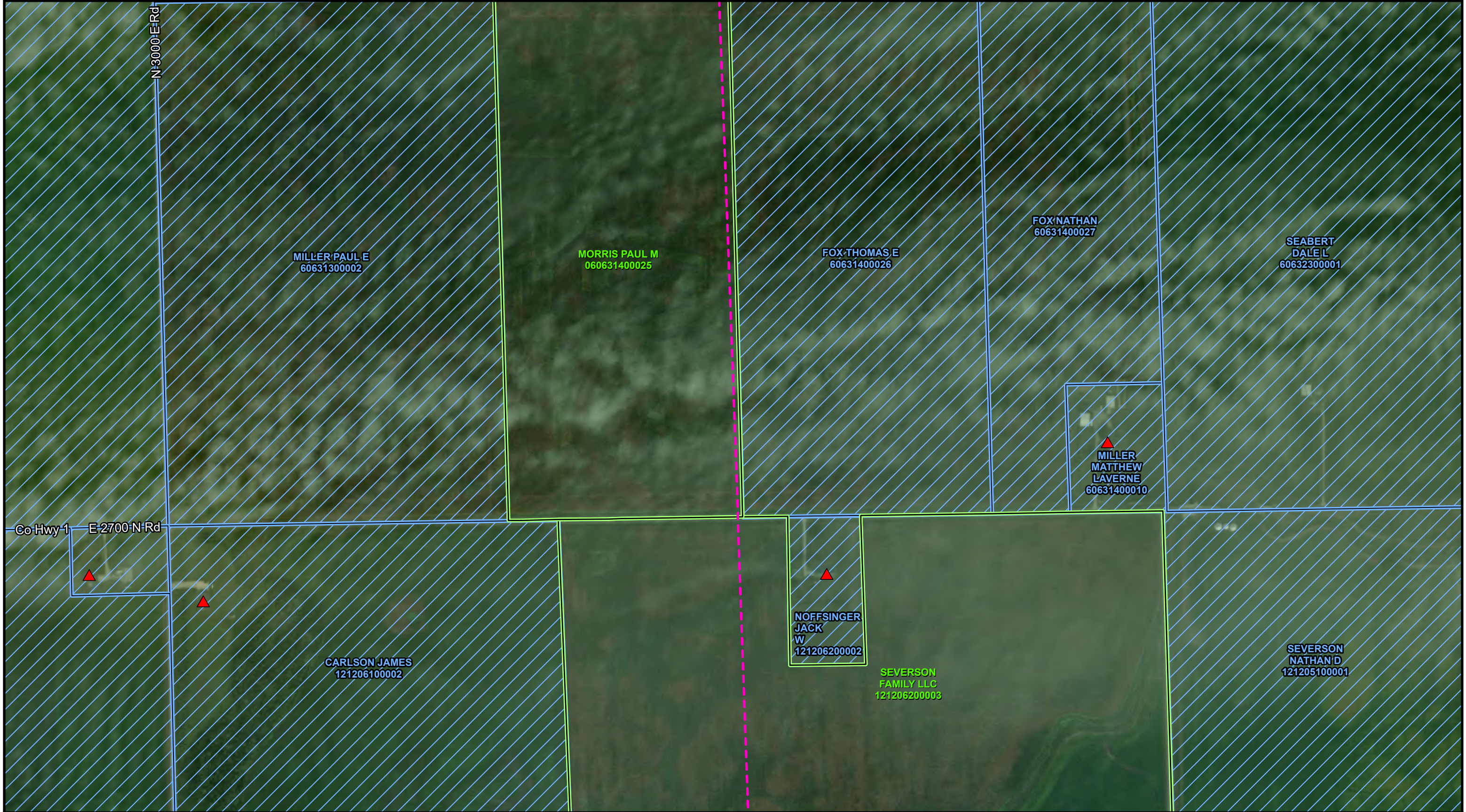


Figure 3-73
 Heritage Prairie Wind Project
 Site Plan - Proposed Features
 Livingston County, Illinois
 Page name:
 Site Features 2



- ▲ Non-Participating Residence
- - - Collection Line
- ▭ Participating Parcel
- ▭ Non-Participating Parcel

*All residences shown as participating are under wind lease or good neighbor agreements.

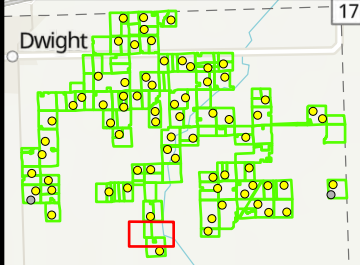


Figure 3-74
Heritage Prairie Wind Project
Site Plan - Proposed Features
Livingston County, Illinois
Page name:
Site Features 3



- ▲ Participating Residence
- ▲ Non-Participating Residence
- Access Road
- - - Collection Line
- ▭ Participating Parcel
- ▭ Non-Participating Parcel

*All residences shown as participating are under wind lease or good neighbor agreements.

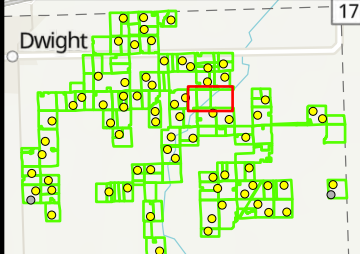
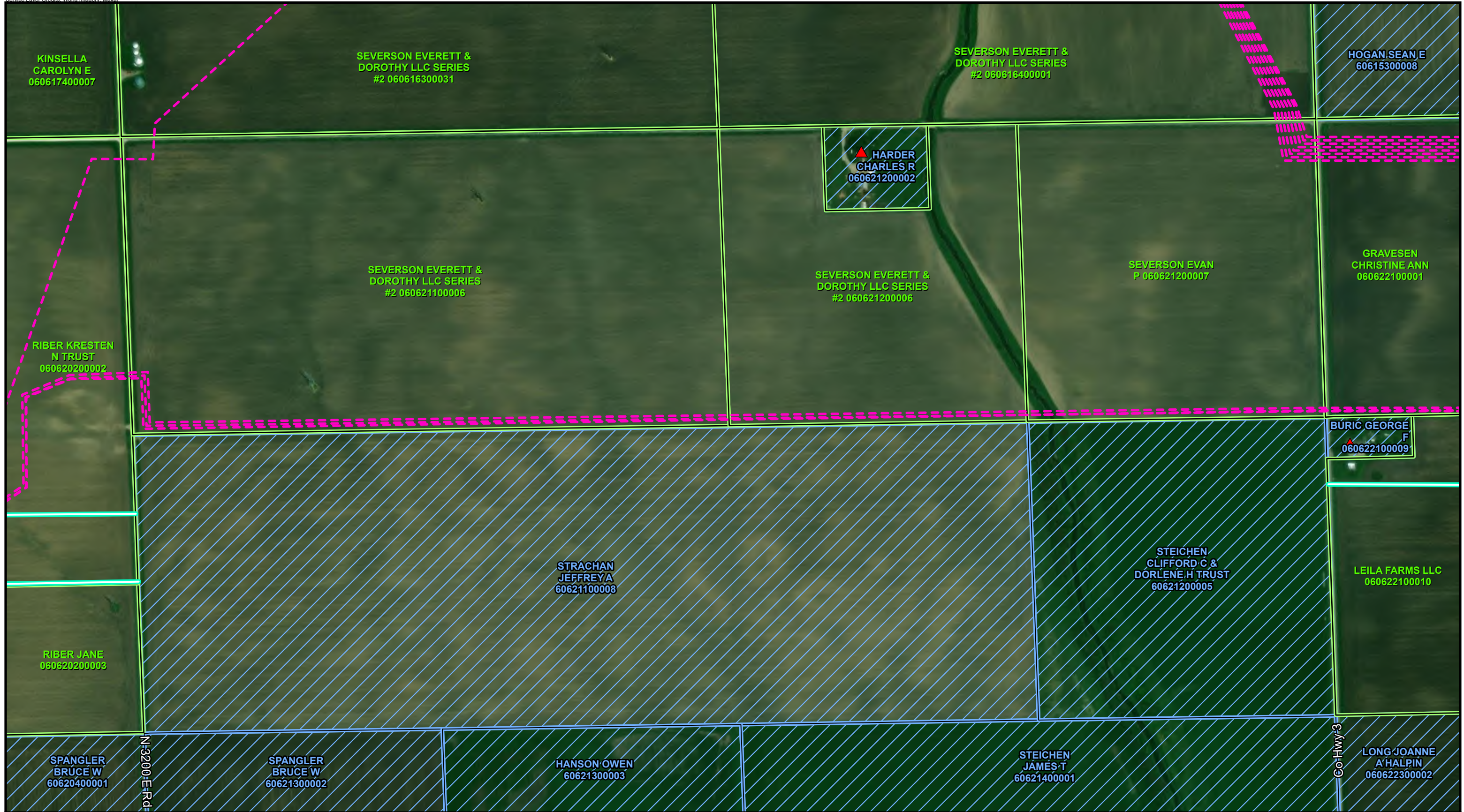


Figure 3-75
Heritage Prairie Wind Project
Site Plan - Proposed Features
Livingston County, Illinois
Page name:
Site Features 4



- ▲ Non-Participating Residence
- Access Road
- - - Collection Line
- Participating Parcel
- Non-Participating Parcel

*All residences shown as participating are under wind lease or good neighbor agreements.

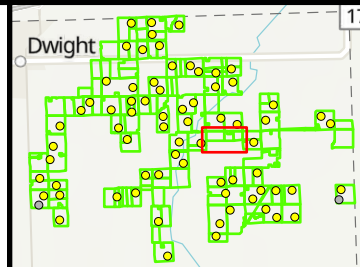
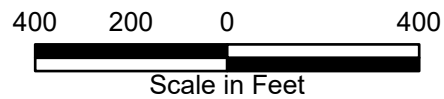


Figure 3-76
 Heritage Prairie Wind Project
 Site Plan - Proposed Features
 Livingston County, Illinois
 Page name:
 Site Features 5



- ▲ Participating Residence
- ▲ Non-Participating Residence
- Access Road
- Collection Line
- Participating Parcel
- Non-Participating Parcel
- Railroad ROW

*All residences shown as participating are under wind lease or good neighbor agreements.

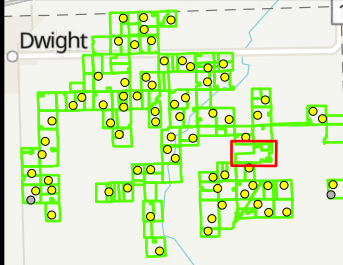


Figure 3-77
 Heritage Prairie Wind Project
 Site Plan - Proposed Features
 Livingston County, Illinois
 Page name:
 Site Features 6



- ▲ Participating Residence
- ▲ Non-Participating Residence
- Access Road
- Collection Line
- Participating Parcel
- Non-Participating Parcel
- Railroad ROW
- Project Gen-Tie

*All residences shown as participating are under wind lease or good neighbor agreements.

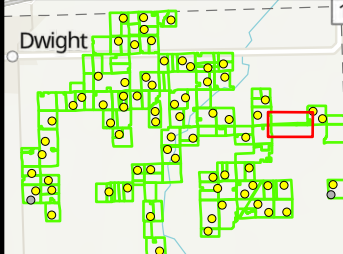
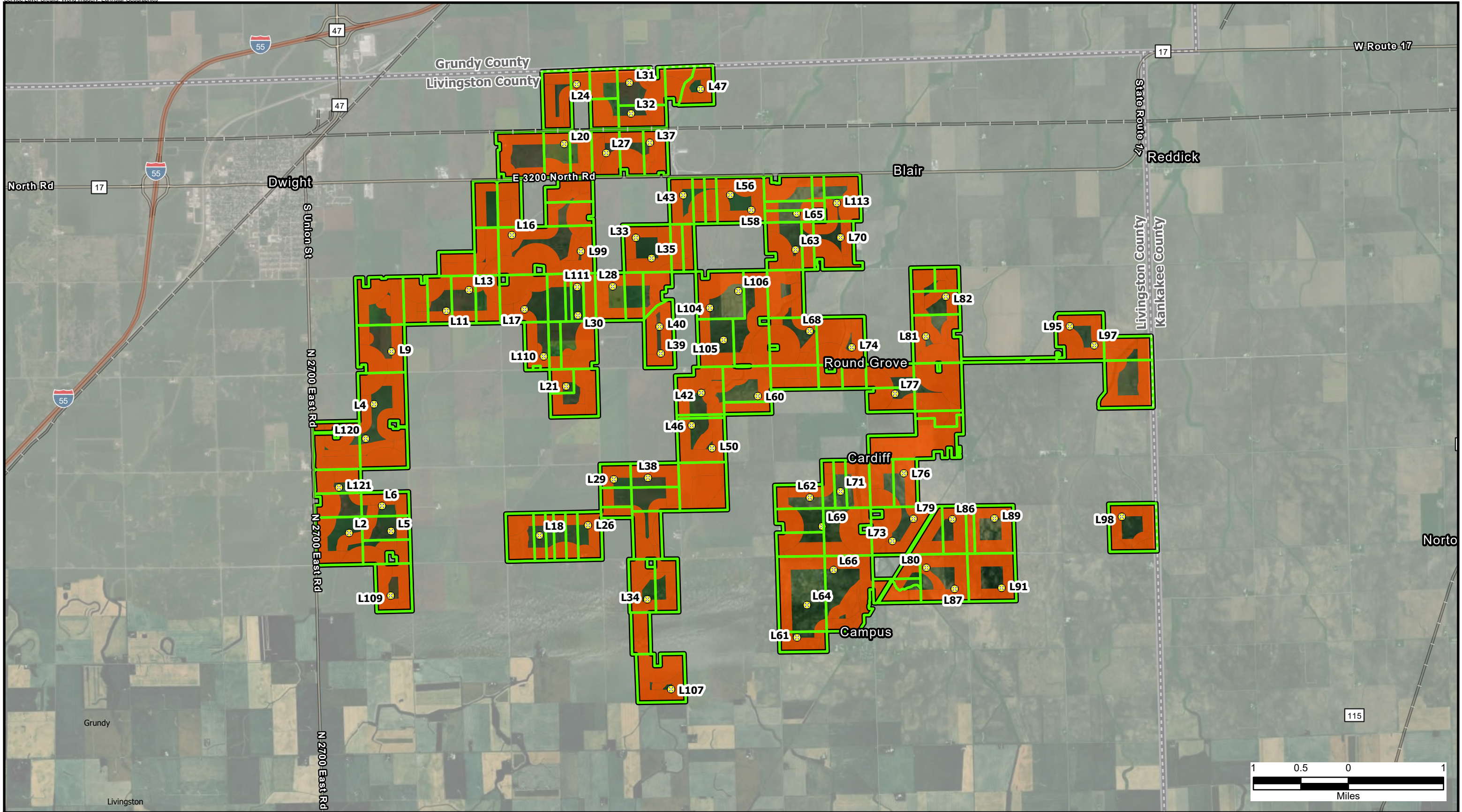


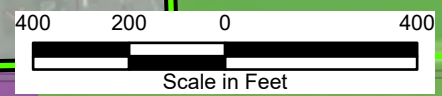
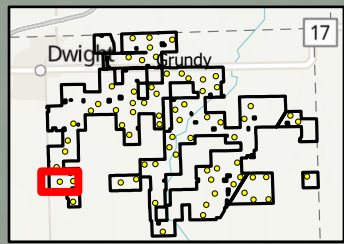
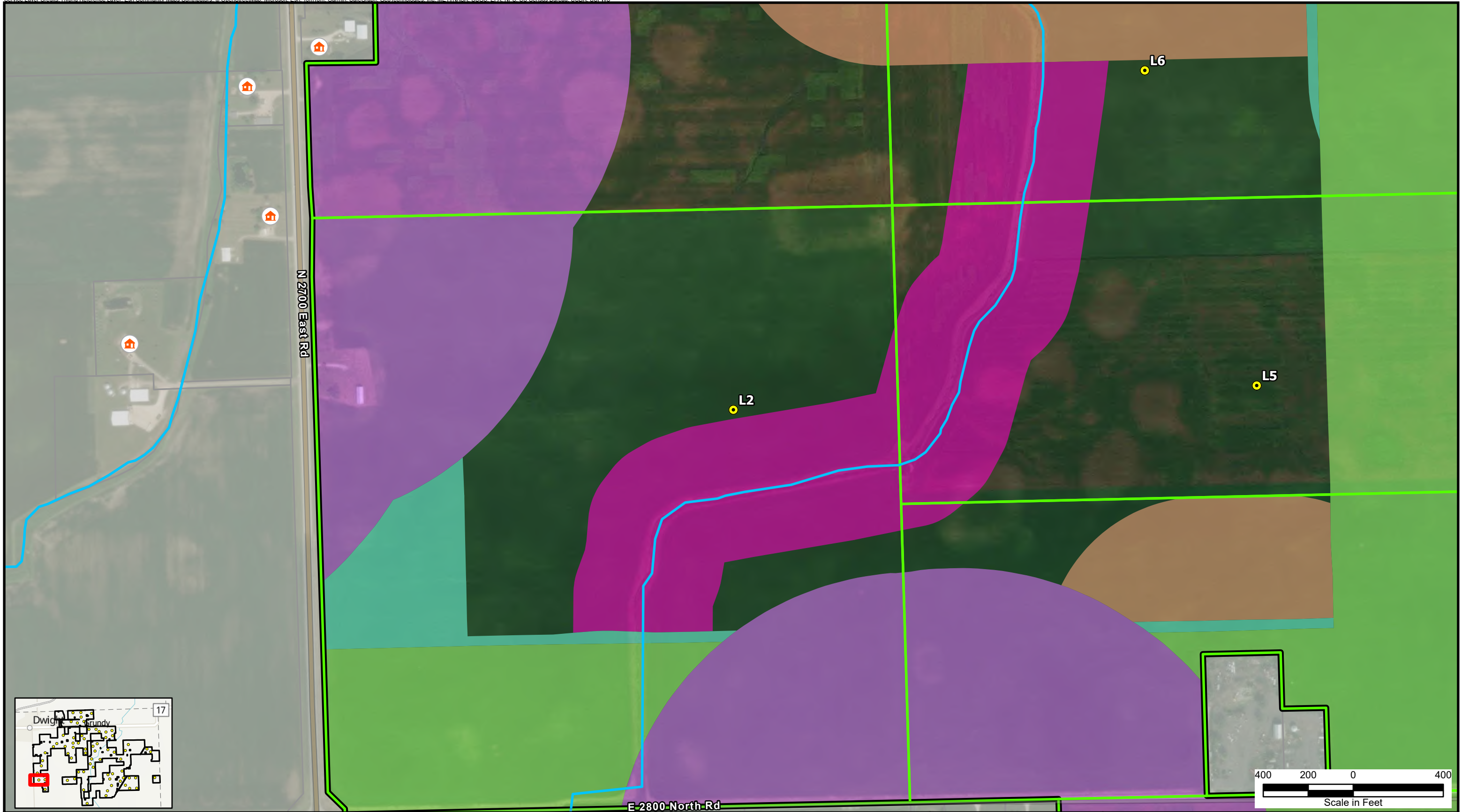
Figure 3-78
 Heritage Prairie Wind Project
 Site Plan - Proposed Features
 Livingston County, Illinois
 Page name:
 Site Features 7



- ⊗ Proposed Turbines
- ▭ Project Boundary
- ▭ Participating Property Boundary
- ▭ Outside Project Area
- ▭ Setback Data



Figure 4
Heritage Prairie Wind Project
Ordinance Setback Map
Livingston County, Illinois
Setback Map Series Index Map



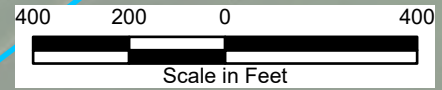
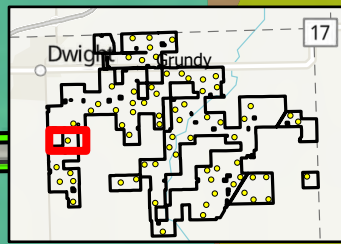
Legend	
	Proposed Turbines
	Project Boundary
	Participating Property Boundary
	Non-Participating Property Boundary
	Outside Project Area
	Non-Participating Residence
	Perennial Stream/River

Setback Feature	
	Local Road Setback (701.9 ft)
	Overhead Distribution Line (701.9 ft)
	Non-Participating Residence Setback (1,340.1 ft)
	Non-Participating Property Lines Setback (701.9 ft)
	Illinois Department of Natural Resources Setbacks

*Turbines are not drawn to scale.
 **Only setback features affecting the turbine siting are shown.
 ***All residences shown as participating are under wind lease or good neighbor agreements.



Figure 4-1
 Heritage Prairie Wind Project
 Ordinance Setback Map
 Livingston County, Illinois
 Page Name:
 L2



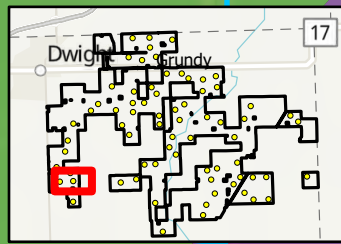
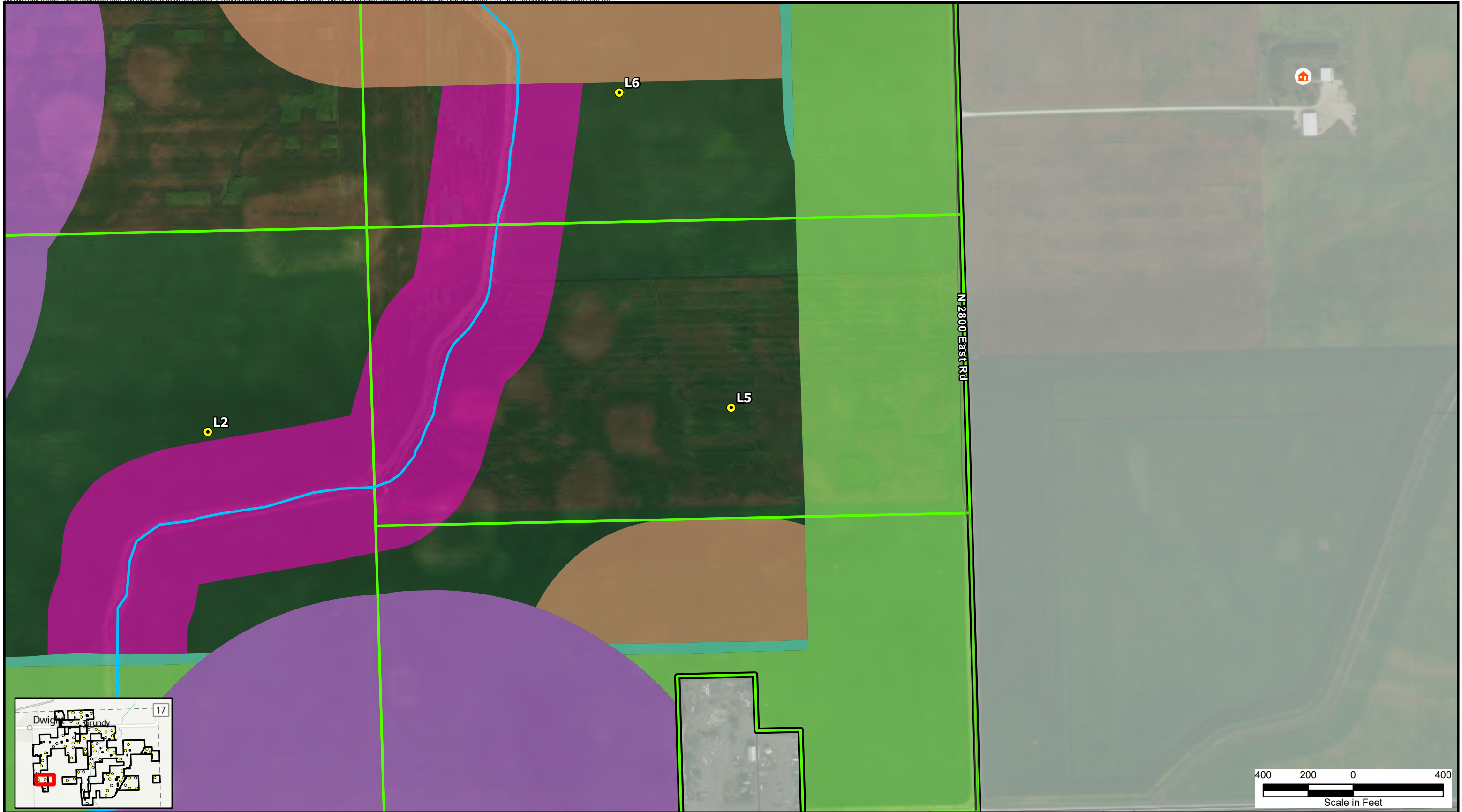
Legend	
	Proposed Turbines
	Project Boundary
	Participating Property Boundary
	Non-Participating Property Boundary
	Outside Project Area
	Participating Residence
	Non-Participating Residence
	Perennial Stream/River

Setback Feature	
	Local Road Setback (701.9 ft)
	Overhead Distribution Line (701.9 ft)
	Non-Participating Residence Setback (1,340.1 ft)
	Non-Participating Property Lines Setback (701.9 ft)
	Participating Residence Setback (701.9 ft)

*Turbines are not drawn to scale.
 **Only setback features affecting the turbine siting are shown.
 ***All residences shown as participating are under wind lease or good neighbor agreements.



Figure 4-2
 Heritage Prairie Wind Project
 Ordinance Setback Map
 Livingston County, Illinois
 Page Name:
 L4



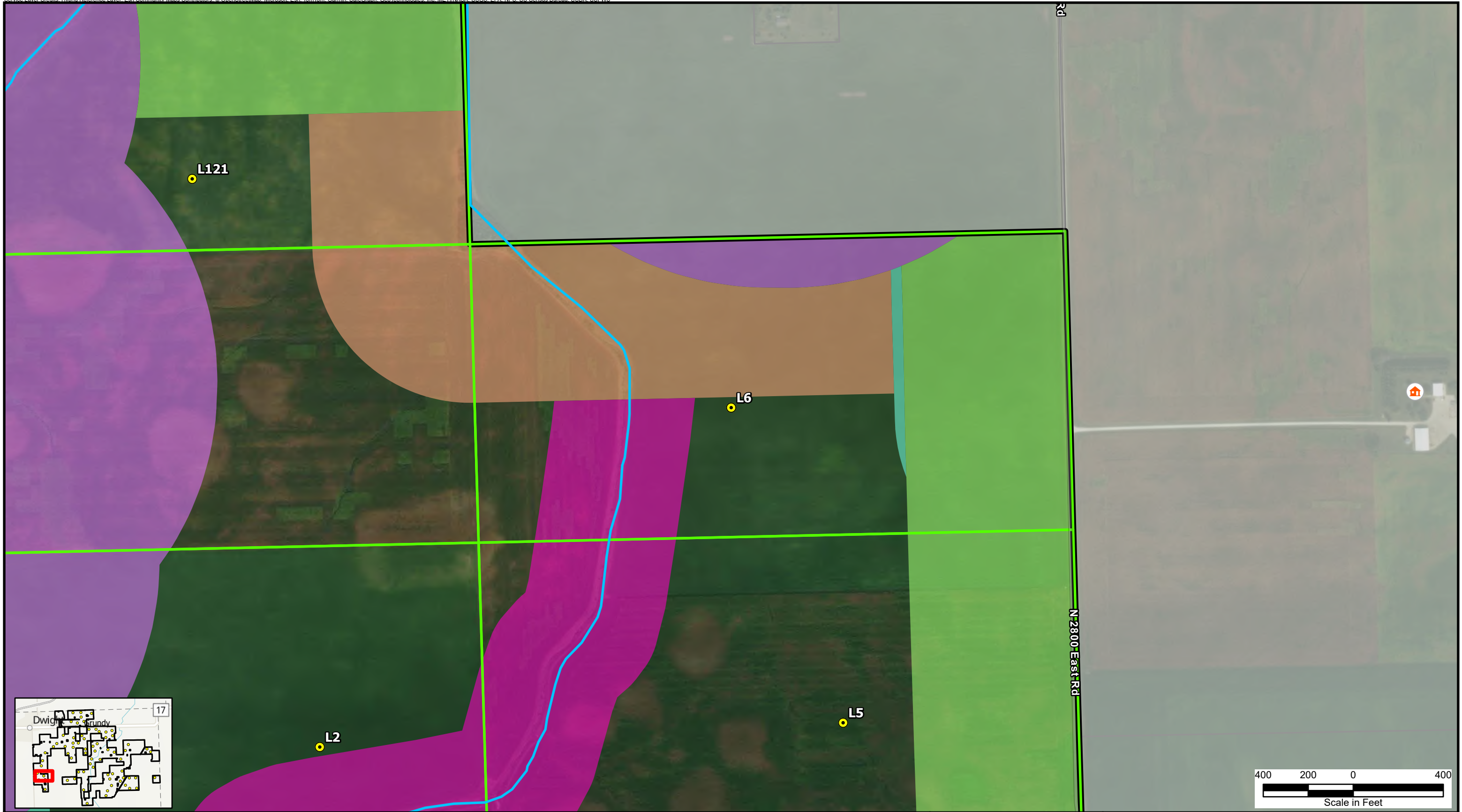
- Legend**
- Proposed Turbines
 - Project Boundary
 - Participating Property Boundary
 - Non-Participating Property Boundary
 - Outside Project Area
 - Non-Participating Residence
 - Perennial Stream/River

- Setback Feature**
- Local Road Setback (701.9 ft)
 - Overhead Distribution Line (701.9 ft)
 - Non-Participating Residence Setback (1,340.1 ft)
 - Non-Participating Property Lines Setback (701.9 ft)
 - Illinois Department of Natural Resources Setbacks

*Turbines are not drawn to scale.
 **Only setback features affecting the turbine siting are shown.
 ***All residences shown as participating are under wind lease or good neighbor agreements.



Figure 4-3
 Heritage Prairie Wind Project
 Ordinance Setback Map
 Livingston County, Illinois
 Page Name:
 L5



Legend

- Proposed Turbines
- Project Boundary
- Participating Property Boundary
- Non-Participating Property Boundary

Outside Project Area

Non-Participating Residence

Perennial Stream/River


Setback Feature

- Local Road Setback (701.9 ft)
- Overhead Distribution Line (701.9 ft)
- Non-Participating Residence Setback (1,340.1 ft)
- Non-Participating Property Lines Setback (701.9 ft)
- Illinois Department of Natural Resources Setbacks

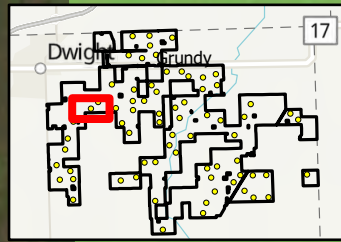
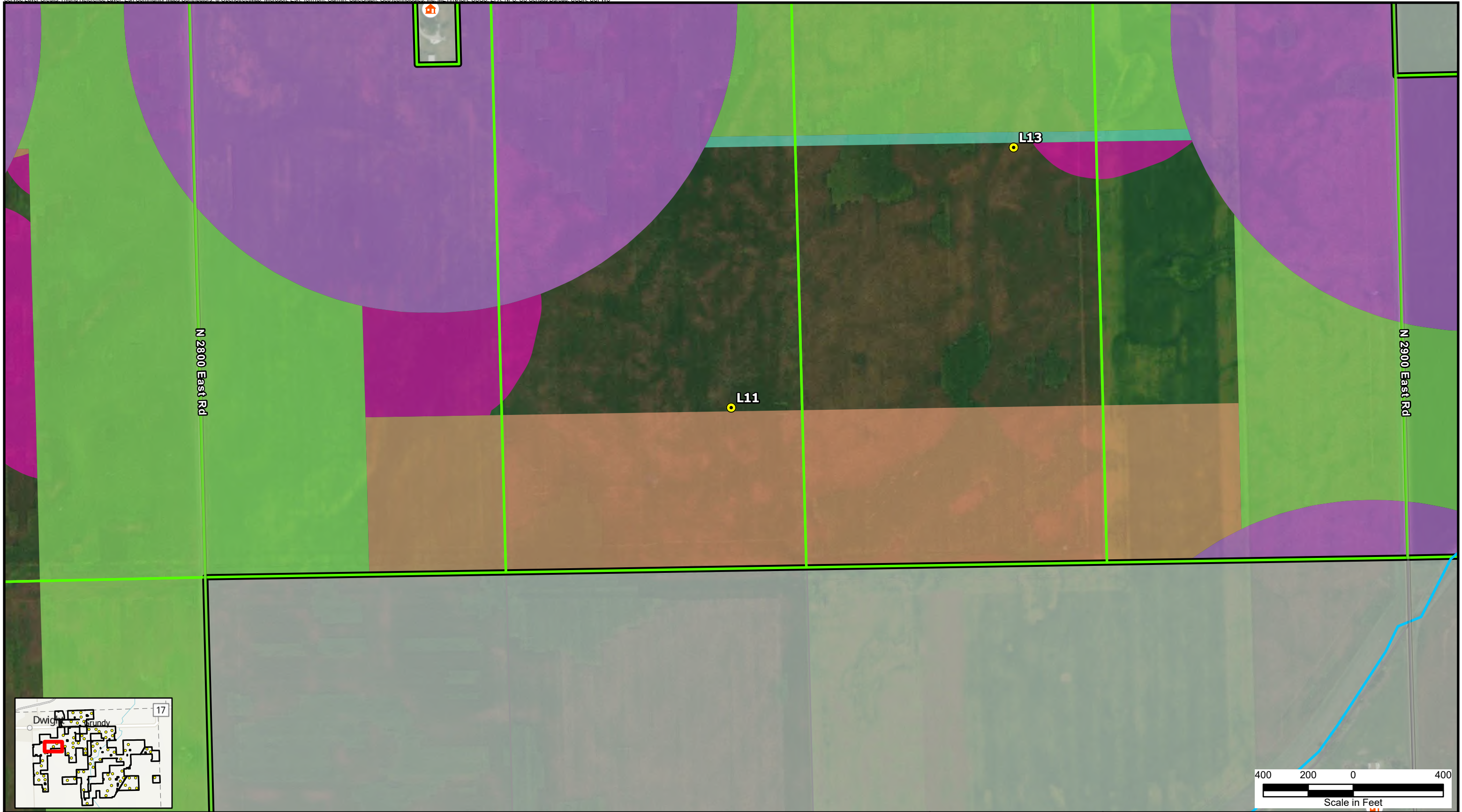
*Turbines are not drawn to scale.
**Only setback features affecting the turbine siting are shown.
***All residences shown as participating are under wind lease or good neighbor agreements.



Figure 4-4
Heritage Prairie Wind Project
Ordinance Setback Map
Livingston County, Illinois
Page Name:
L6



Legend <ul style="list-style-type: none"> ● Proposed Turbines Project Boundary Participating Property Boundary Non-Participating Property Boundary Outside Project Area 🏠 Non-Participating Residence — Perennial Stream/River 		Setback Feature <ul style="list-style-type: none"> Local Road Setback (701.9 ft) Overhead Distribution Line (701.9 ft) Non-Participating Residence Setback (1,340.1 ft) Non-Participating Property Lines Setback (701.9 ft) Illinois Department of Natural Resources Setbacks 		<p>*Turbines are not drawn to scale. **Only setback features affecting the turbine siting are shown. ***All residences shown as participating are under wind lease or good neighbor agreements.</p>	 BURNS McDONNELL™	<p>Figure 4-5 Heritage Prairie Wind Project Ordinance Setback Map Livingston County, Illinois</p> <p>Page Name: L9</p>
---	--	---	--	---	--	---



Legend

- Proposed Turbines
- Project Boundary
- Participating Property Boundary
- Non-Participating Property Boundary
- Outside Project Area
- Non-Participating Residence
- Perennial Stream/River

Setback Feature

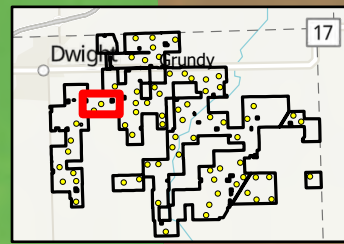
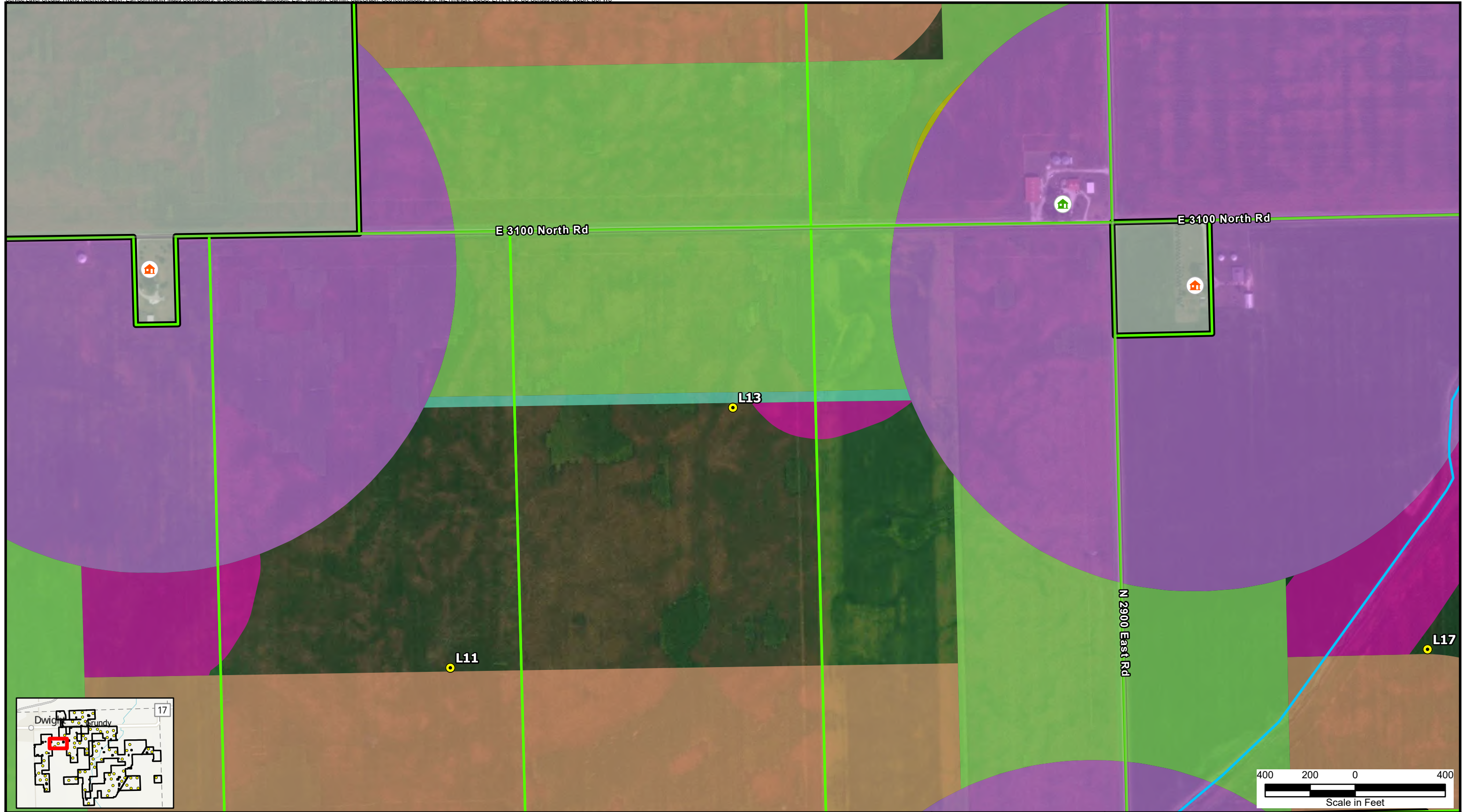
- Local Road Setback (701.9 ft)
- Overhead Distribution Line (701.9 ft)
- Non-Participating Residence Setback (1,340.1 ft)
- Non-Participating Property Lines Setback (701.9 ft)
- Illinois Department of Natural Resources Setbacks

*Turbines are not drawn to scale.
 **Only setback features affecting the turbine siting are shown.
 ***All residences shown as participating are under wind lease or good neighbor agreements.



Figure 4-6
 Heritage Prairie Wind Project
 Ordinance Setback Map
 Livingston County, Illinois

Page Name:
 L11



Legend

- Proposed Turbines
- Project Boundary
- Participating Property Boundary
- Non-Participating Property Boundary
- Outside Project Area
- Participating Residence
- Non-Participating Residence
- Perennial Stream/River

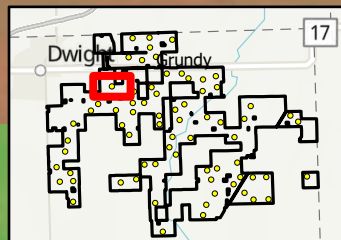
Setback Feature

- Local Road Setback (701.9 ft)
- Overhead Distribution Line (701.9 ft)
- Non-Participating Residence Setback (1,340.1 ft)
- Non-Participating Property Lines Setback (701.9 ft)
- Participating Residence Setback (701.9 ft)
- Illinois Department of Natural Resources Setbacks

*Turbines are not drawn to scale.
 **Only setback features affecting the turbine siting are shown.
 ***All residences shown as participating are under wind lease or good neighbor agreements.



Figure 4-7
 Heritage Prairie Wind Project
 Ordinance Setback Map
 Livingston County, Illinois



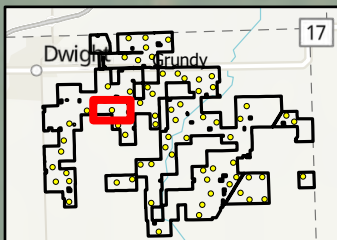
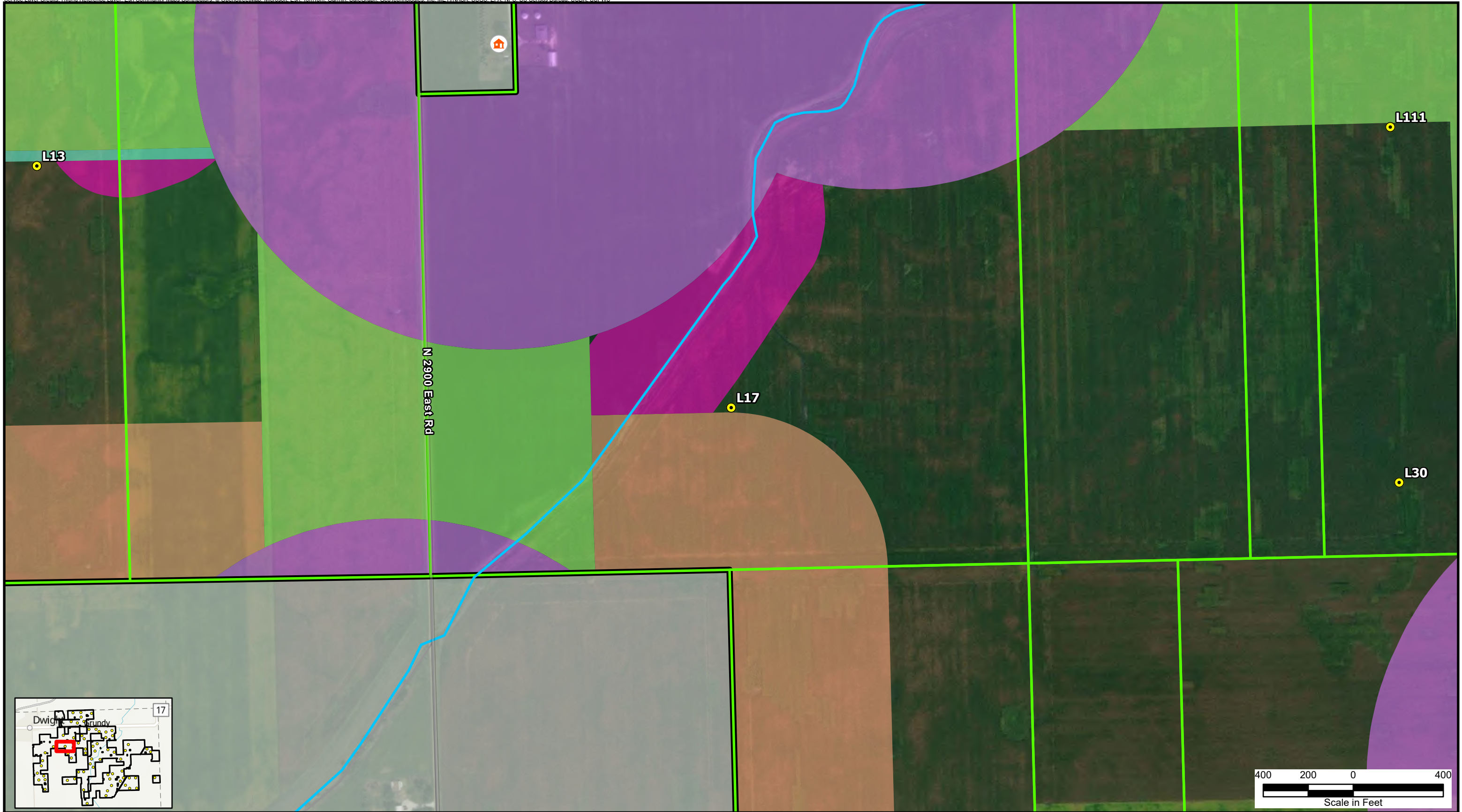
- Legend**
- Proposed Turbines
 - Project Boundary
 - Participating Property Boundary
 - Non-Participating Property Boundary
 - Outside Project Area
 - Non-Participating Residence
 - Perennial Stream/River

- Setback Feature**
- Local Road Setback (701.9 ft)
 - Non-Participating Residence Setback (1,340.1 ft)
 - Non-Participating Property Lines Setback (701.9 ft)
 - Participating Residence Setback (701.9 ft)
 - Illinois Department of Natural Resources Setbacks

*Turbines are not drawn to scale.
 **Only setback features affecting the turbine siting are shown.
 ***All residences shown as participating are under wind lease or good neighbor agreements.



Figure 4-8
 Heritage Prairie Wind Project
 Ordinance Setback Map
 Livingston County, Illinois
 Page Name:
 L16




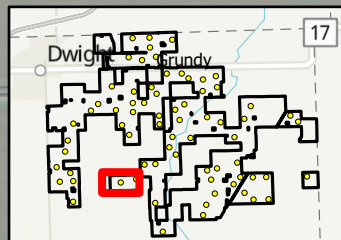
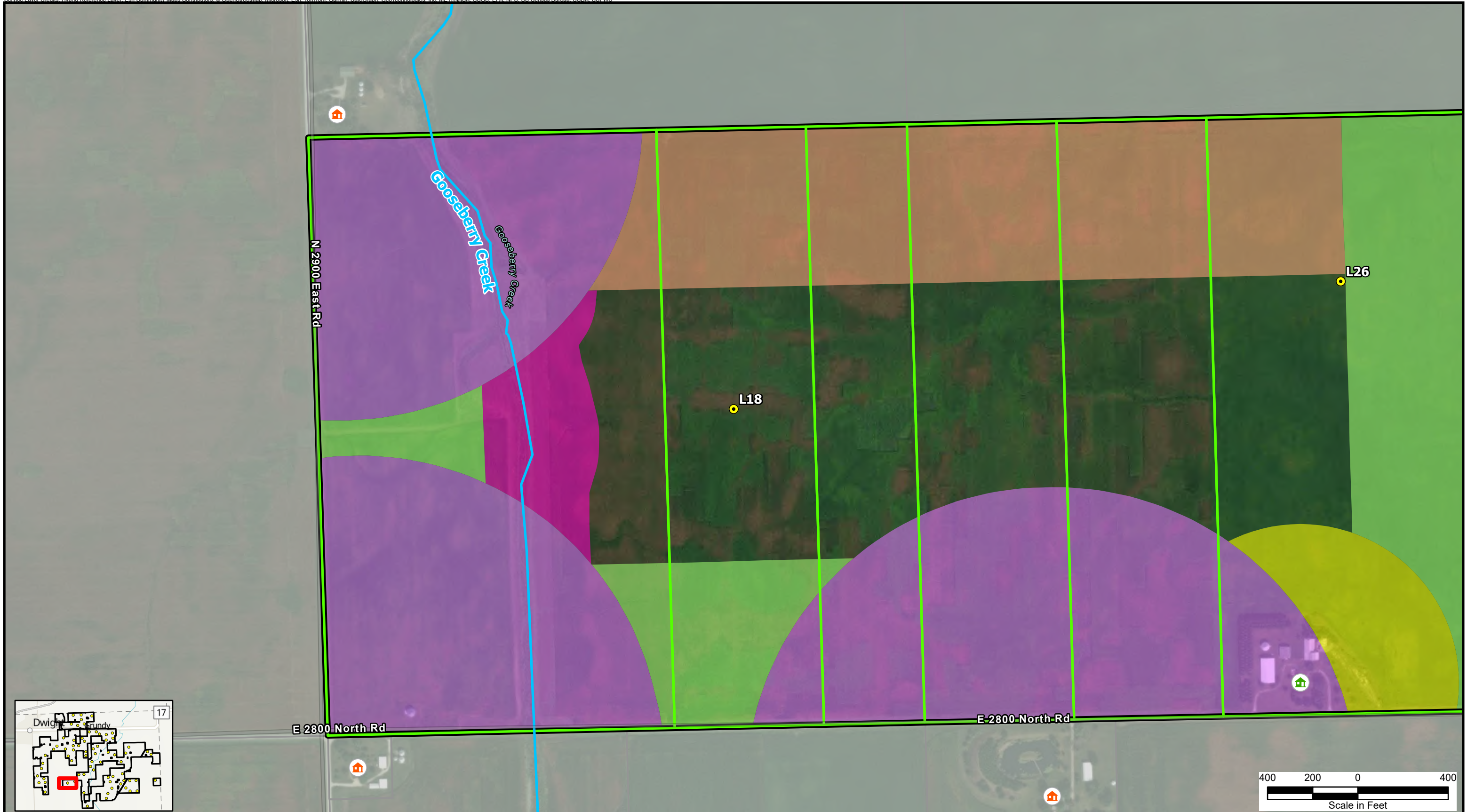
- Legend**
- Proposed Turbines
 - Project Boundary
 - Participating Property Boundary
 - Non-Participating Property Boundary
 - Outside Project Area
 - Non-Participating Residence
 - Perennial Stream/River

- Setback Feature**
- Local Road Setback (701.9 ft)
 - Overhead Distribution Line (701.9 ft)
 - Non-Participating Residence Setback (1,340.1 ft)
 - Non-Participating Property Lines Setback (701.9 ft)
 - Illinois Department of Natural Resources Setbacks

*Turbines are not drawn to scale.
 **Only setback features affecting the turbine siting are shown.
 ***All residences shown as participating are under wind lease or good neighbor agreements.



Figure 4-9
 Heritage Prairie Wind Project
 Ordinance Setback Map
 Livingston County, Illinois
 Page Name:
 L17



Legend

- Proposed Turbines
- Project Boundary
- Participating Property Boundary
- Non-Participating Property Boundary
- Outside Project Area
- Participating Residence
- Non-Participating Residence
- Perennial Stream/River


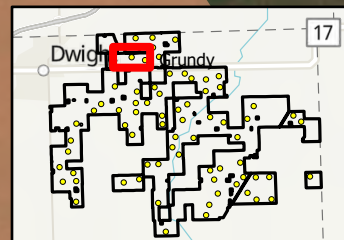
Setback Feature

- Local Road Setback (701.9 ft)
- Non-Participating Residence Setback (1,340.1 ft)
- Non-Participating Property Lines Setback (701.9 ft)
- Participating Residence Setback (701.9 ft)
- Illinois Department of Natural Resources Setbacks

*Turbines are not drawn to scale.
 **Only setback features affecting the turbine siting are shown.
 ***All residences shown as participating are under wind lease or good neighbor agreements.



Figure 4-10
 Heritage Prairie Wind Project
 Ordinance Setback Map
 Livingston County, Illinois



Legend

- Proposed Turbines
- Project Boundary
- Participating Property Boundary
- Non-Participating Property Boundary
- Outside Project Area
- Non-Participating Residence

Setback Feature

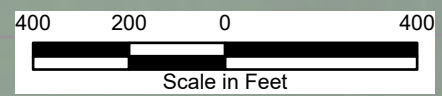
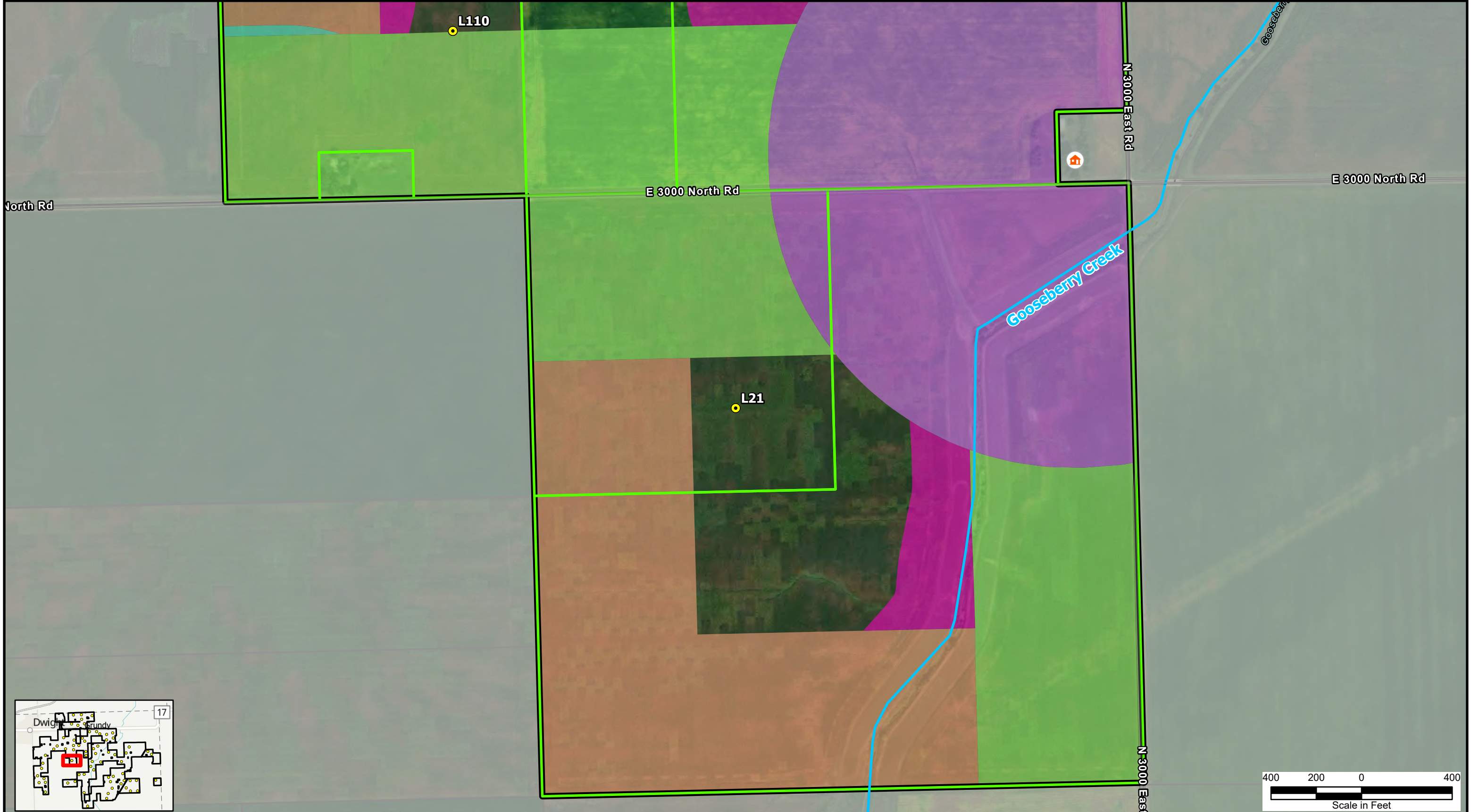
- Local Road Setback (701.9 ft)
- Overhead Distribution Line (701.9 ft)
- Non-Participating Residence Setback (1,340.1 ft)
- Non-Participating Property Lines Setback (701.9 ft)

*Turbines are not drawn to scale.
 **Only setback features affecting the turbine siting are shown.
 ***All residences shown as participating are under wind lease or good neighbor agreements.



Figure 4-11
 Heritage Prairie Wind Project
 Ordinance Setback Map
 Livingston County, Illinois

Page Name:
 L20



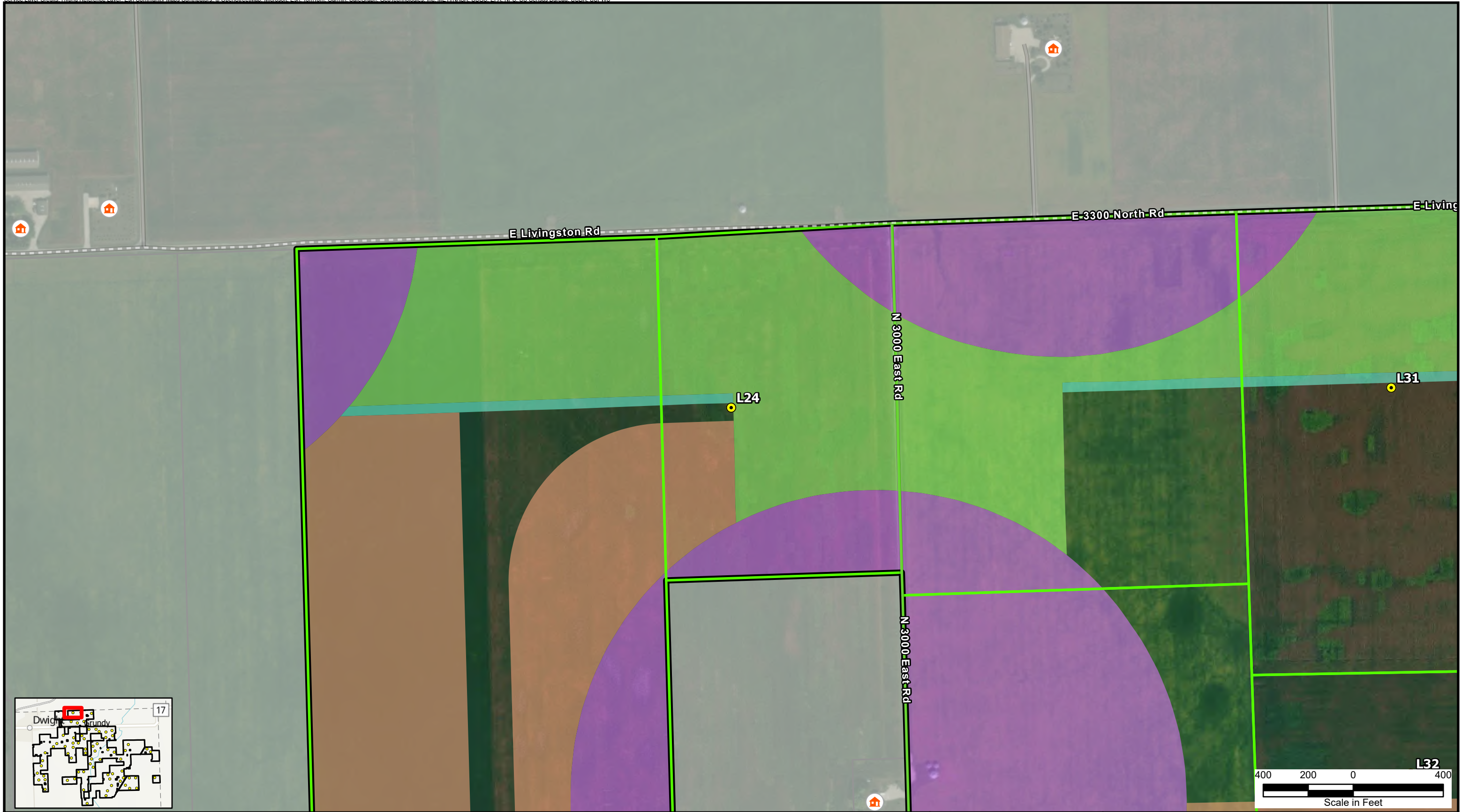
- Legend**
- Proposed Turbines
 - Project Boundary
 - Participating Property Boundary
 - Non-Participating Property Boundary
 - Outside Project Area
 - 🏠 Non-Participating Residence
 - Perennial Stream/River

- Setback Feature**
- Local Road Setback (701.9 ft)
 - Overhead Distribution Line (701.9 ft)
 - Non-Participating Residence Setback (1,340.1 ft)
 - Non-Participating Property Lines Setback (701.9 ft)
 - Illinois Department of Natural Resources Setbacks

*Turbines are not drawn to scale.
 **Only setback features affecting the turbine siting are shown.
 ***All residences shown as participating are under wind lease or good neighbor agreements.



Figure 4-12
 Heritage Prairie Wind Project
 Ordinance Setback Map
 Livingston County, Illinois
 Page Name:
 L21



Legend

- Proposed Turbines
- Project Boundary
- Participating Property Boundary
- Non-Participating Property Boundary
- Outside Project Area
- 🏠 Non-Participating Residence

Setback Feature

- Local Road Setback (701.9 ft)
- Overhead Distribution Line (701.9 ft)
- Non-Participating Residence Setback (1,340.1 ft)
- Non-Participating Property Lines Setback (701.9 ft)

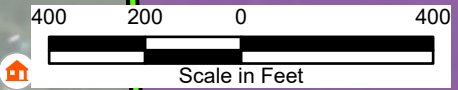
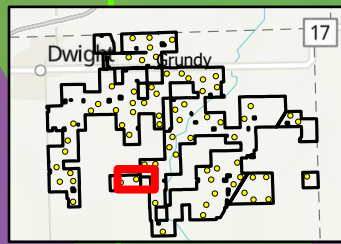
*Turbines are not drawn to scale.
 **Only setback features affecting the turbine siting are shown.
 ***All residences shown as participating are under wind lease or good neighbor agreements.


NORTH


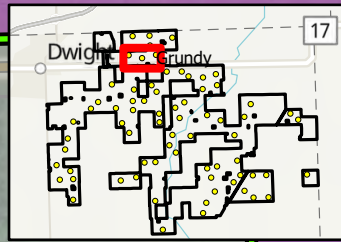
**BURNS
MCDONNELL™**

Figure 4-13
 Heritage Prairie Wind Project
 Ordinance Setback Map
 Livingston County, Illinois

Page Name:
L24



Legend <ul style="list-style-type: none"> ● Proposed Turbines Project Boundary Participating Property Boundary Non-Participating Property Boundary Outside Project Area 🏠 Participating Residence 🏠 Non-Participating Residence 		Setback Feature <ul style="list-style-type: none"> Local Road Setback (701.9 ft) Non-Participating Residence Setback (1,340.1 ft) Non-Participating Property Lines Setback (701.9 ft) Participating Residence Setback (701.9 ft) Illinois Department of Natural Resources Setbacks 		<p>*Turbines are not drawn to scale. **Only setback features affecting the turbine siting are shown. ***All residences shown as participating are under wind lease or good neighbor agreements.</p>	 BURNS McDONNELL™	Figure 4-14 Heritage Prairie Wind Project Ordinance Setback Map Livingston County, Illinois Page Name: L26
--	--	--	--	---	---	--



Legend

- Proposed Turbines
- Project Boundary
- Participating Property Boundary
- Non-Participating Property Boundary
- Outside Project Area
- Participating Residence
- Non-Participating Residence
- Perennial Stream/River

Setback Feature

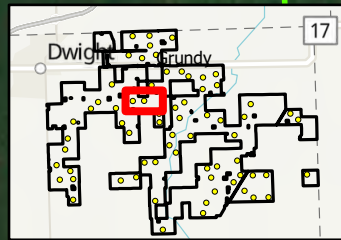
- Local Road Setback (701.9 ft)
- Overhead Distribution Line (701.9 ft)
- Non-Participating Residence Setback (1,340.1 ft)
- Non-Participating Property Lines Setback (701.9 ft)
- Participating Residence Setback (701.9 ft)
- Illinois Department of Natural Resources Setbacks

*Turbines are not drawn to scale.
 **Only setback features affecting the turbine siting are shown.
 ***All residences shown as participating are under wind lease or good neighbor agreements.



Figure 4-15
 Heritage Prairie Wind Project
 Ordinance Setback Map
 Livingston County, Illinois

Page Name:
 L27



Legend

- Proposed Turbines
- Project Boundary
- Participating Property Boundary
- Non-Participating Property Boundary
- Outside Project Area
- Participating Residence
- Perennial Stream/River

Setback Feature


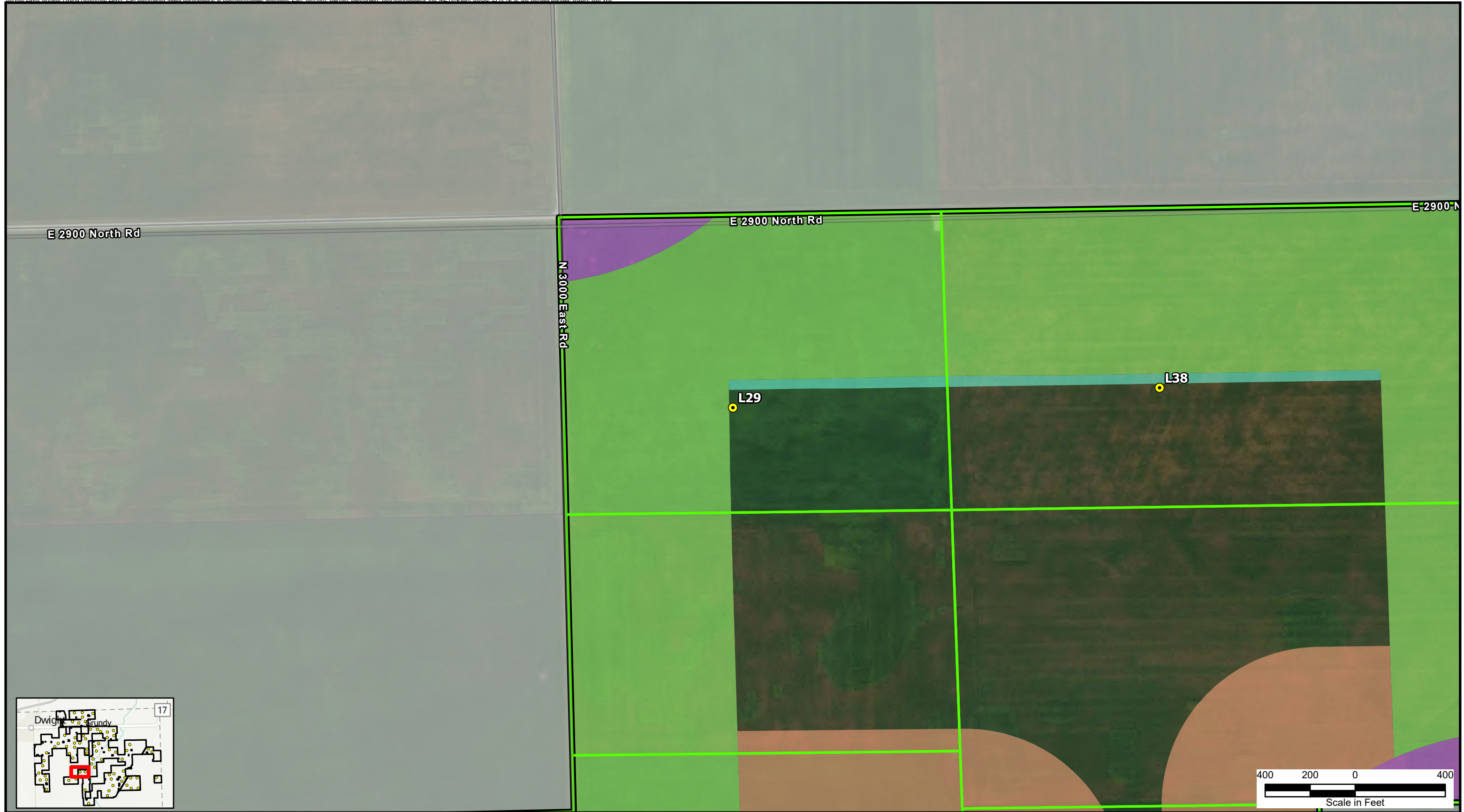
- Local Road Setback (701.9 ft)
- Overhead Distribution Line (701.9 ft)
- Non-Participating Residence Setback (1,340.1 ft)
- Non-Participating Property Lines Setback (701.9 ft)
- Illinois Department of Natural Resources Setbacks

*Turbines are not drawn to scale.
 **Only setback features affecting the turbine siting are shown.
 ***All residences shown as participating are under wind lease or good neighbor agreements.



Figure 4-16
 Heritage Prairie Wind Project
 Ordinance Setback Map
 Livingston County, Illinois

Page Name:
 L28



Legend	
	Proposed Turbines
	Project Boundary
	Participating Property Boundary
	Non-Participating Property Boundary
	Outside Project Area

Setback Feature	
	Local Road Setback (701.9 ft)
	Overhead Distribution Line (701.9 ft)
	Non-Participating Residence Setback (1,340.1 ft)
	Non-Participating Property Lines Setback (701.9 ft)

*Turbines are not drawn to scale.
 **Only setback features affecting the turbine siting are shown.
 ***All residences shown as participating are under wind lease or good neighbor agreements.



Figure 4-17
 Heritage Prairie Wind Project
 Ordinance Setback Map
 Livingston County, Illinois
 Page Name:
 L29



Legend

- Proposed Turbines
- Project Boundary
- Participating Property Boundary
- Non-Participating Property Boundary
- Outside Project Area
- Non-Participating Residence
- Perennial Stream/River

Setback Feature

- Local Road Setback (701.9 ft)
- Non-Participating Residence Setback (1,340.1 ft)
- Non-Participating Property Lines Setback (701.9 ft)
- Illinois Department of Natural Resources Setbacks


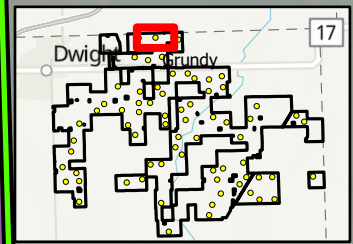
*Turbines are not drawn to scale.
 **Only setback features affecting the turbine siting are shown.
 ***All residences shown as participating are under wind lease or good neighbor agreements.

NORTH

**BURNS
MCDONNELL™**

Figure 4-18
 Heritage Prairie Wind Project
 Ordinance Setback Map
 Livingston County, Illinois

Page Name:
L30




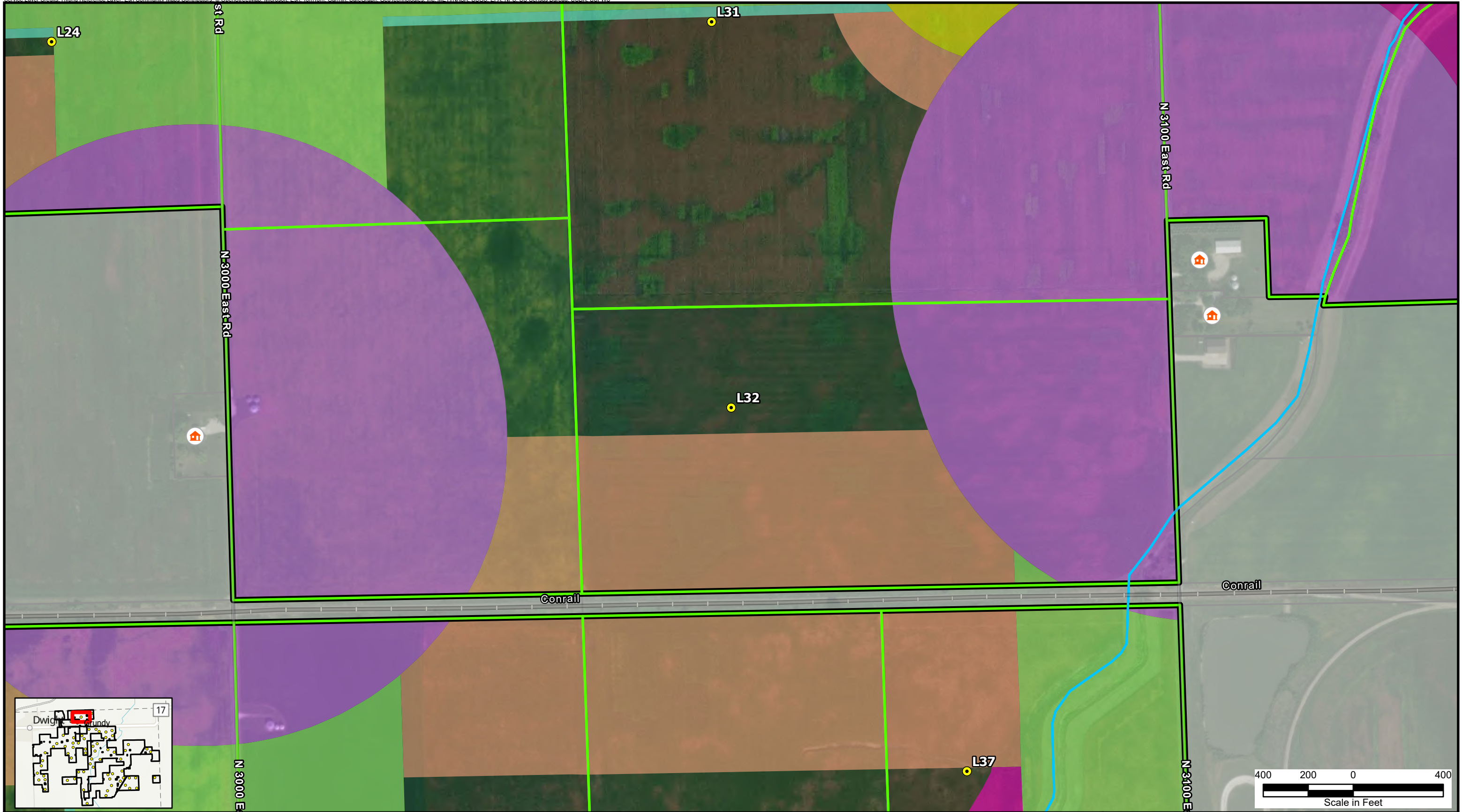
Legend	
	Proposed Turbines
	Project Boundary
	Participating Property Boundary
	Non-Participating Property Boundary
	Outside Project Area
	Participating Residence
	Non-Participating Residence
	Perennial Stream/River

Setback Feature	
	Local Road Setback (701.9 ft)
	Overhead Distribution Line (701.9 ft)
	Non-Participating Residence Setback (1,340.1 ft)
	Non-Participating Property Lines Setback (701.9 ft)
	Participating Residence Setback (701.9 ft)
	Illinois Department of Natural Resources Setbacks

*Turbines are not drawn to scale.
 **Only setback features affecting the turbine siting are shown.
 ***All residences shown as participating are under wind lease or good neighbor agreements.



Figure 4-19
 Heritage Prairie Wind Project
 Ordinance Setback Map
 Livingston County, Illinois
 Page Name:
 L31



Legend

- Proposed Turbines
- Project Boundary
- Participating Property Boundary
- Non-Participating Property Boundary
- Outside Project Area
- 🏠 Non-Participating Residence
- Perennial Stream/River

Setback Feature

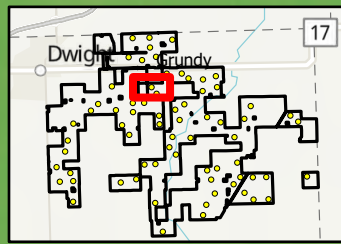
- Local Road Setback (701.9 ft)
- Overhead Distribution Line (701.9 ft)
- Non-Participating Residence Setback (1,340.1 ft)
- Non-Participating Property Lines Setback (701.9 ft)
- Participating Residence Setback (701.9 ft)
- Illinois Department of Natural Resources Setbacks

*Turbines are not drawn to scale.
 **Only setback features affecting the turbine siting are shown.
 ***All residences shown as participating are under wind lease or good neighbor agreements.

NORTH

**BURNS
MCDONNELL™**

Figure 4-20
 Heritage Prairie Wind Project
 Ordinance Setback Map
 Livingston County, Illinois
 Page Name:
 L32



Legend

- Proposed Turbines
- Project Boundary
- Participating Property Boundary
- Non-Participating Property Boundary
- Participating Residence
- Non-Participating Residence
- Perennial Stream/River
- Outside Project Area

Setback Feature

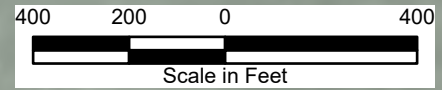
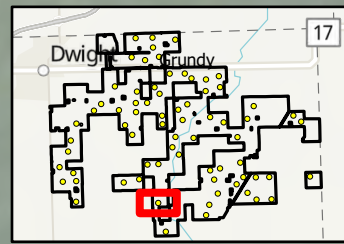
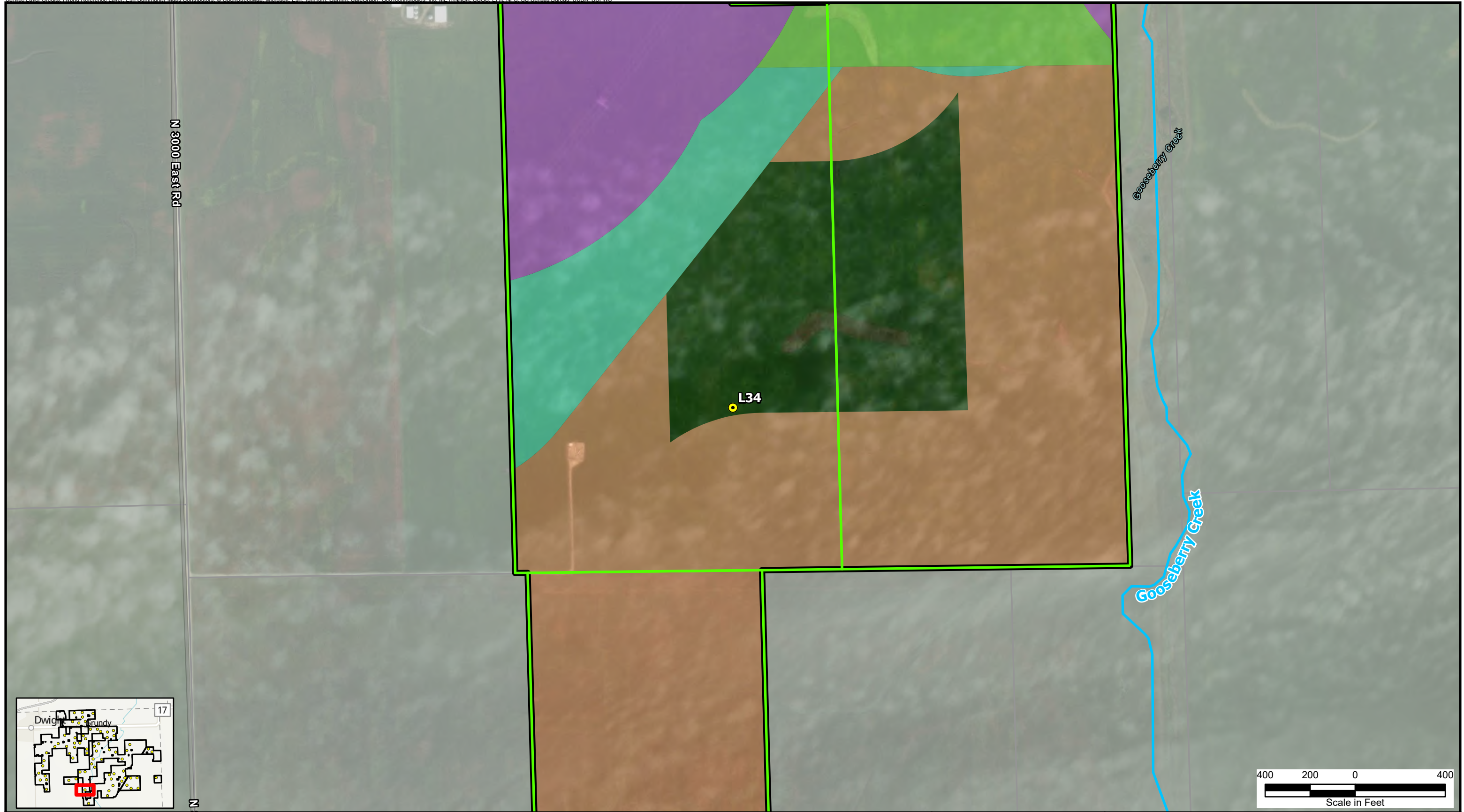
- Local Road Setback (701.9 ft)
- Overhead Distribution Line (701.9 ft)
- Non-Participating Residence Setback (1,340.1 ft)
- Non-Participating Property Lines Setback (701.9 ft)
- Illinois Department of Natural Resources Setbacks

*Turbines are not drawn to scale.
 **Only setback features affecting the turbine siting are shown.
 ***All residences shown as participating are under wind lease or good neighbor agreements.



Figure 4-21
 Heritage Prairie Wind Project
 Ordinance Setback Map
 Livingston County, Illinois





Page Name:
 L33



Legend

-  Proposed Turbines
-  Project Boundary
-  Participating Property Boundary
-  Non-Participating Property Boundary
-  Outside Project Area
-  Perennial Stream/River

Setback Feature

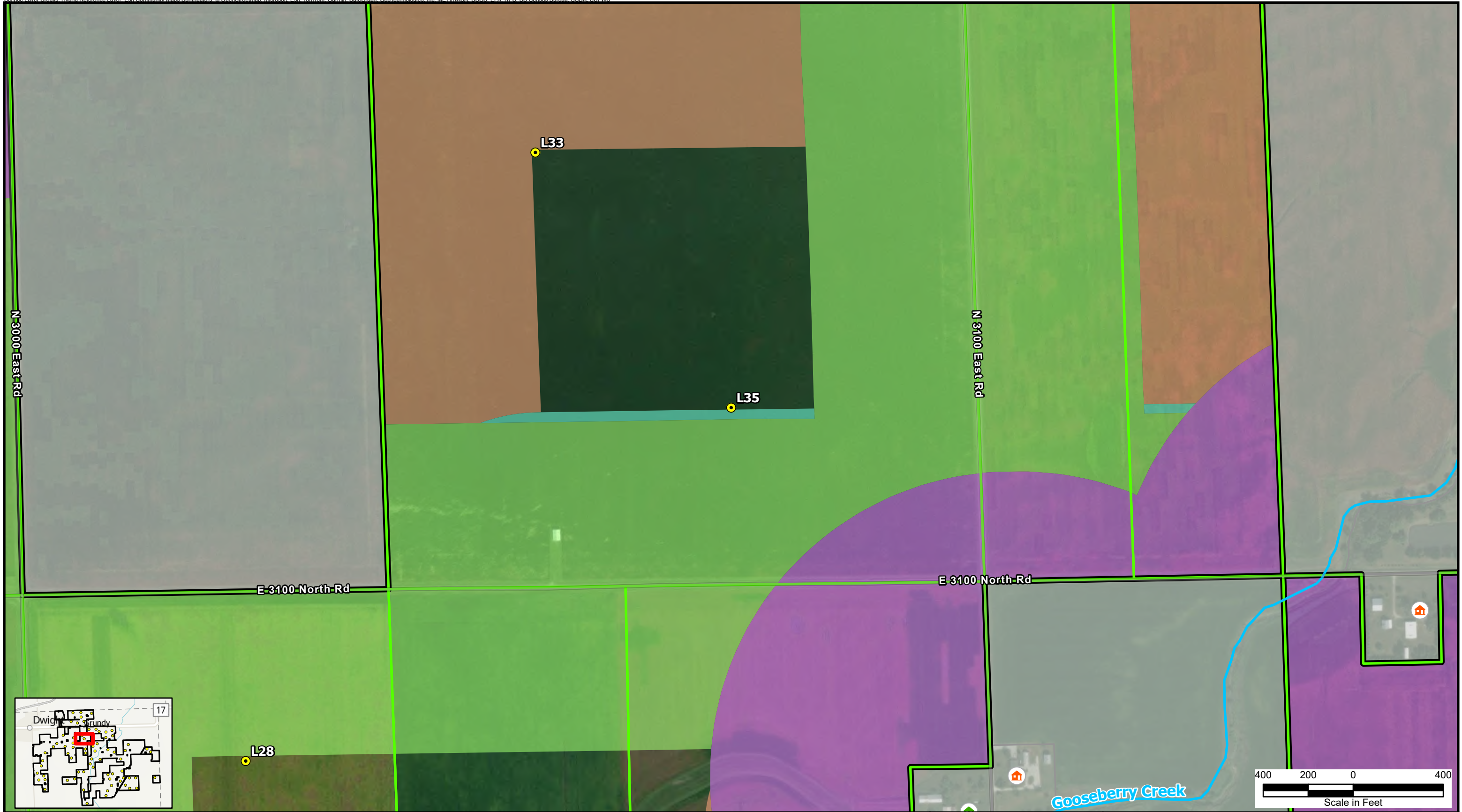
-  Local Road Setback (701.9 ft)
-  Overhead Distribution Line (701.9 ft)
-  Non-Participating Residence Setback (1,340.1 ft)
-  Non-Participating Property Lines Setback (701.9 ft)

*Turbines are not drawn to scale.
 **Only setback features affecting the turbine siting are shown.
 ***All residences shown as participating are under wind lease or good neighbor agreements.



Figure 4-22
 Heritage Prairie Wind Project
 Ordinance Setback Map
 Livingston County, Illinois

Page Name:
 L34



Legend

- Proposed Turbines
- Project Boundary
- Participating Property Boundary
- Non-Participating Property Boundary
- Outside Project Area
- 🏠 Participating Residence
- 🏠 Non-Participating Residence
- Perennial Stream/River

Setback Feature

- Local Road Setback (701.9 ft)
- Overhead Distribution Line (701.9 ft)
- Non-Participating Residence Setback (1,340.1 ft)
- Non-Participating Property Lines Setback (701.9 ft)

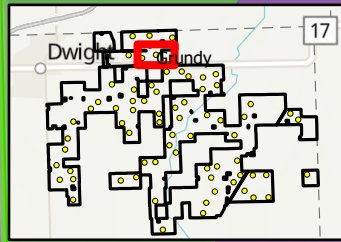
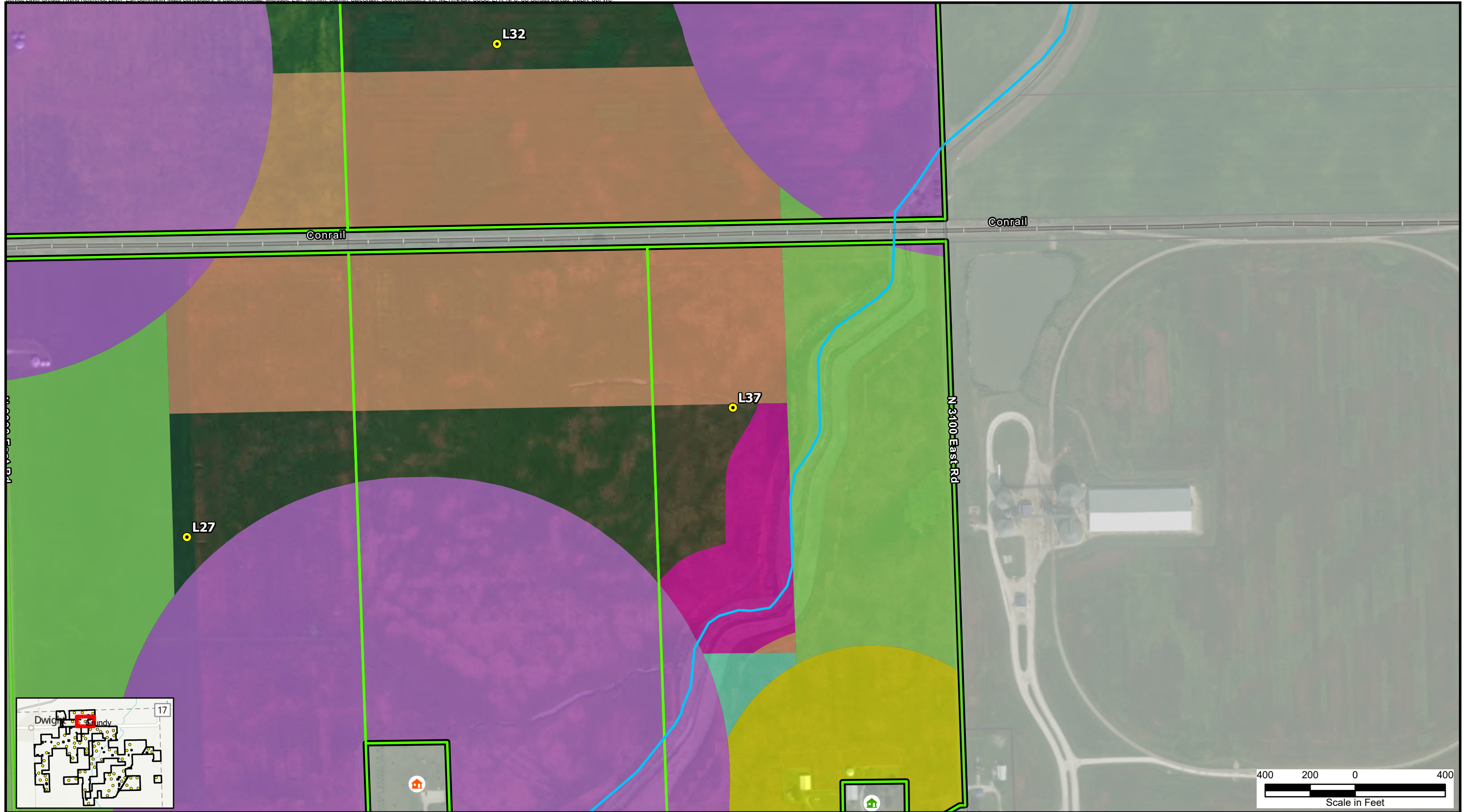
*Turbines are not drawn to scale.
 **Only setback features affecting the turbine siting are shown.
 ***All residences shown as participating are under wind lease or good neighbor agreements.

NORTH

**BURNS
MCDONNELL™**

Figure 4-23
 Heritage Prairie Wind Project
 Ordinance Setback Map
 Livingston County, Illinois

Page Name:
L35



Legend

- Proposed Turbines
- Outside Project Area
- Project Boundary
- Participating Property Boundary
- Non-Participating Property Boundary
- Participating Residence
- Non-Participating Residence
- Perennial Stream/River

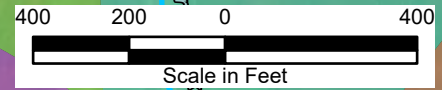
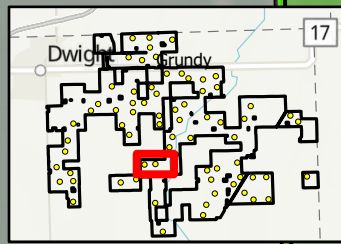
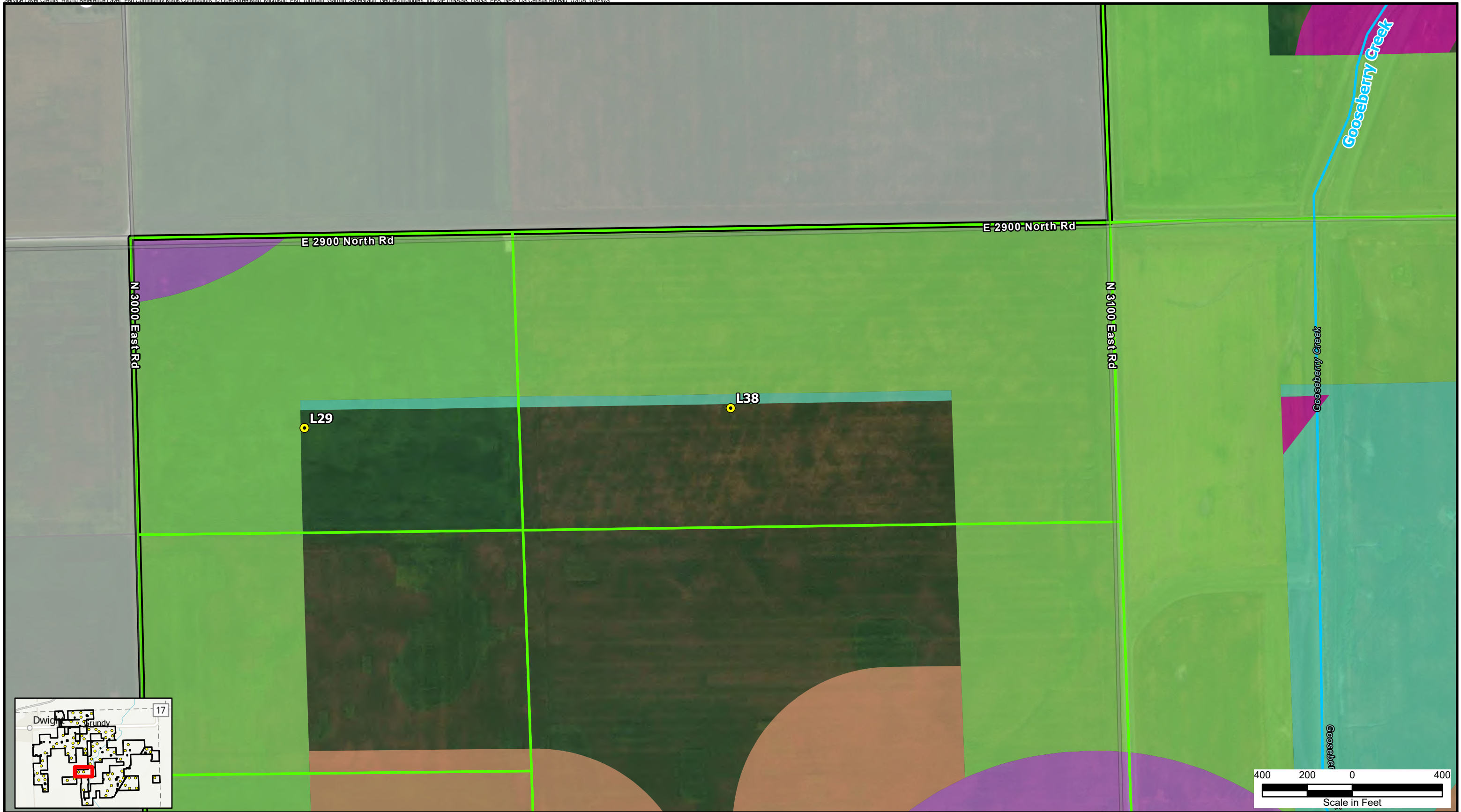
Setback Feature

- Local Road Setback (701.9 ft)
- Overhead Distribution Line (701.9 ft)
- Non-Participating Residence Setback (1,340.1 ft)
- Non-Participating Property Lines Setback (701.9 ft)
- Participating Residence Setback (701.9 ft)
- Illinois Department of Natural Resources Setbacks

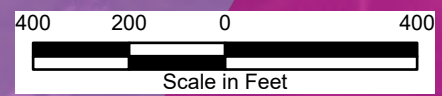
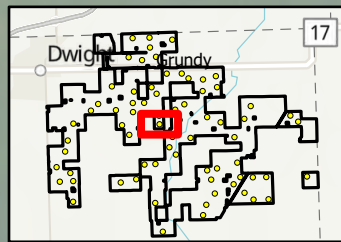
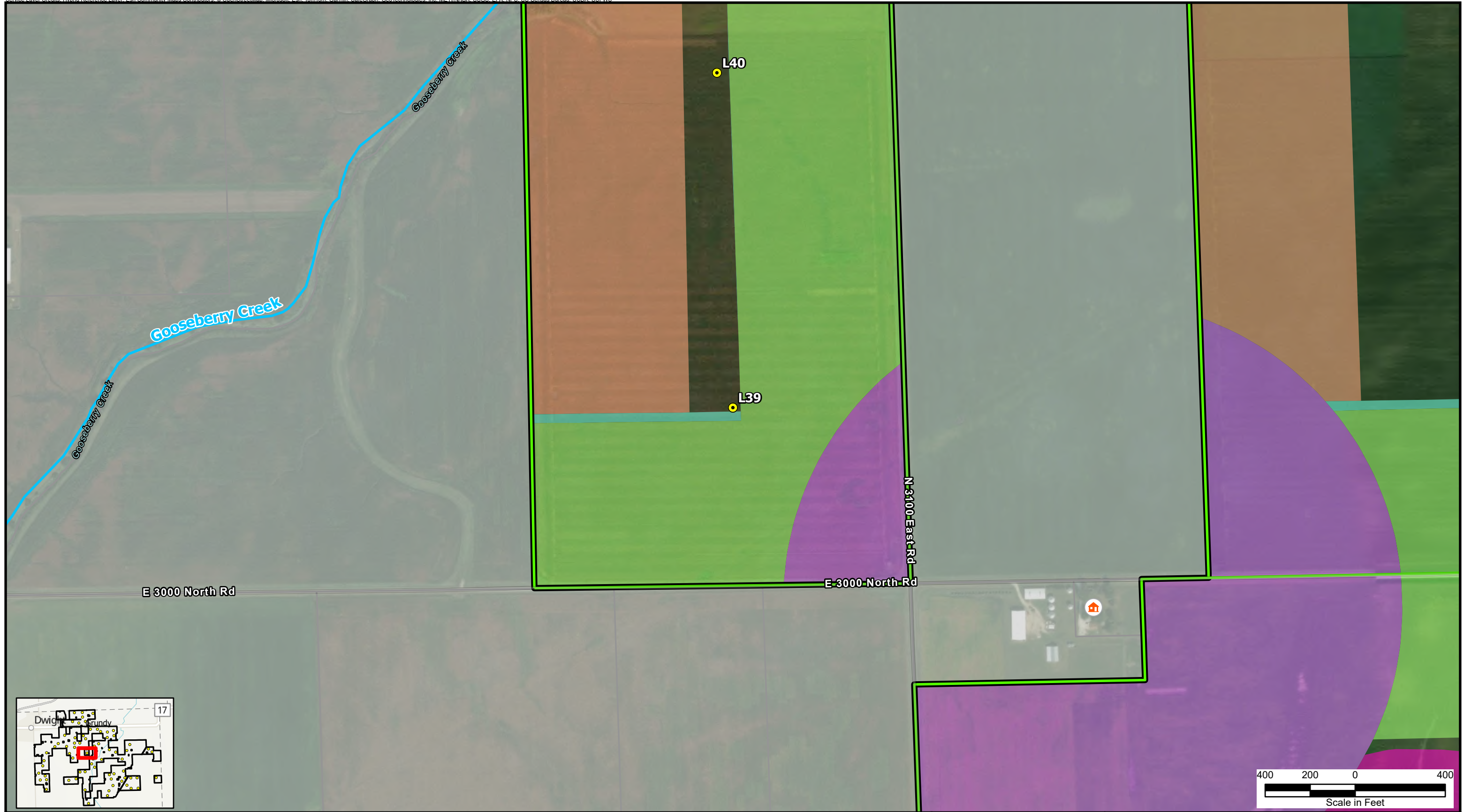
*Turbines are not drawn to scale.
 **Only setback features affecting the turbine siting are shown.
 ***All residences shown as participating are under wind lease or good neighbor agreements.



Figure 4-24
 Heritage Prairie Wind Project
 Ordinance Setback Map
 Livingston County, Illinois



Legend <ul style="list-style-type: none"> ● Proposed Turbines Project Boundary Participating Property Boundary Non-Participating Property Boundary Outside Project Area 🏠 Non-Participating Residence — Perennial Stream/River 		Setback Feature <ul style="list-style-type: none"> Local Road Setback (701.9 ft) Overhead Distribution Line (701.9 ft) Non-Participating Residence Setback (1,340.1 ft) Non-Participating Property Lines Setback (701.9 ft) Illinois Department of Natural Resources Setbacks 		<p>*Turbines are not drawn to scale. **Only setback features affecting the turbine siting are shown. ***All residences shown as participating are under wind lease or good neighbor agreements.</p>	 BURNS MCDONNELL™	<p>Figure 4-25 Heritage Prairie Wind Project Ordinance Setback Map Livingston County, Illinois</p> <p>Page Name: L38</p>
--	--	--	--	---	-----------------------------	---



Legend

- Proposed Turbines
- Project Boundary
- Participating Property Boundary
- Non-Participating Property Boundary
- Outside Project Area
- 🏠 Non-Participating Residence
- Perennial Stream/River

Setback Feature

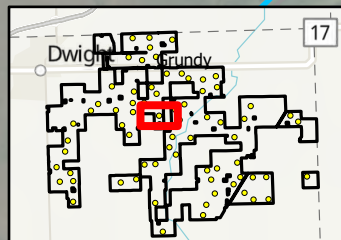
- Local Road Setback (701.9 ft)
- Overhead Distribution Line (701.9 ft)
- Non-Participating Residence Setback (1,340.1 ft)
- Non-Participating Property Lines Setback (701.9 ft)
- Illinois Department of Natural Resources Setbacks

*Turbines are not drawn to scale.
 **Only setback features affecting the turbine siting are shown.
 ***All residences shown as participating are under wind lease or good neighbor agreements.



Figure 4-26
 Heritage Prairie Wind Project
 Ordinance Setback Map
 Livingston County, Illinois

Page Name:
 L39



Legend

- Proposed Turbines
- Project Boundary
- Participating Property Boundary
- Non-Participating Property Boundary
- Outside Project Area
- Perennial Stream/River

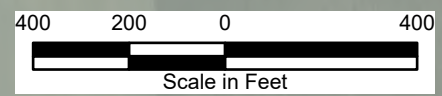
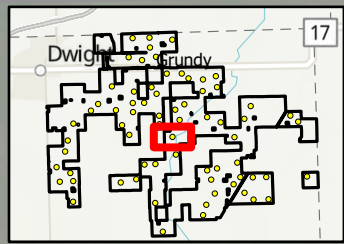
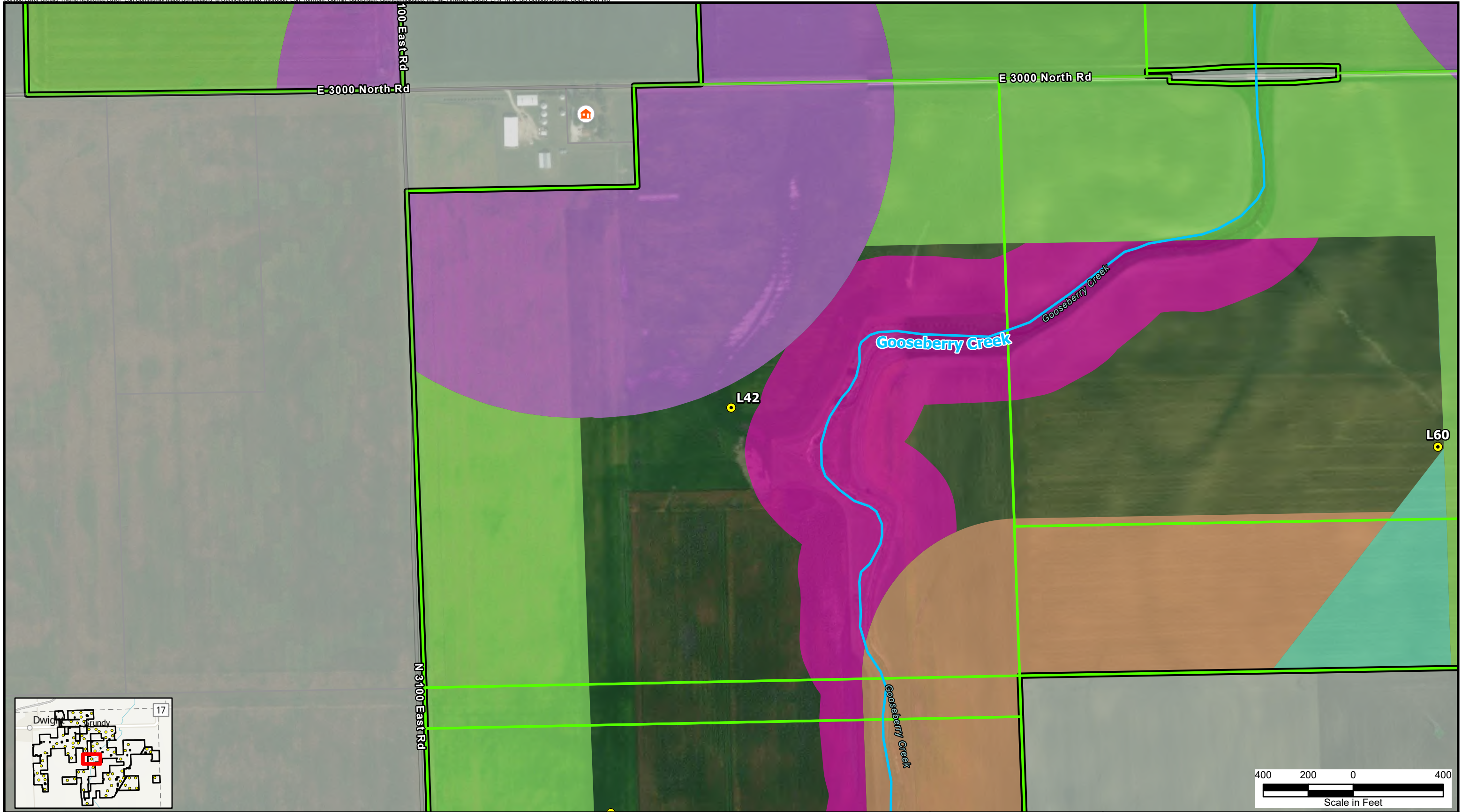
Setback Feature

- Local Road Setback (701.9 ft)
- Overhead Distribution Line (701.9 ft)
- Non-Participating Residence Setback (1,340.1 ft)
- Non-Participating Property Lines Setback (701.9 ft)
- Illinois Department of Natural Resources Setbacks

*Turbines are not drawn to scale.
 **Only setback features affecting the turbine siting are shown.
 ***All residences shown as participating are under wind lease or good neighbor agreements.



Figure 4-27
 Heritage Prairie Wind Project
 Ordinance Setback Map
 Livingston County, Illinois



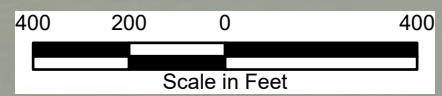
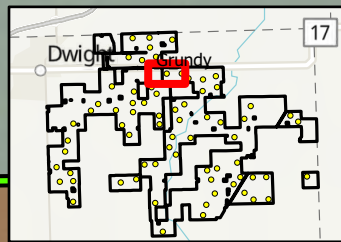
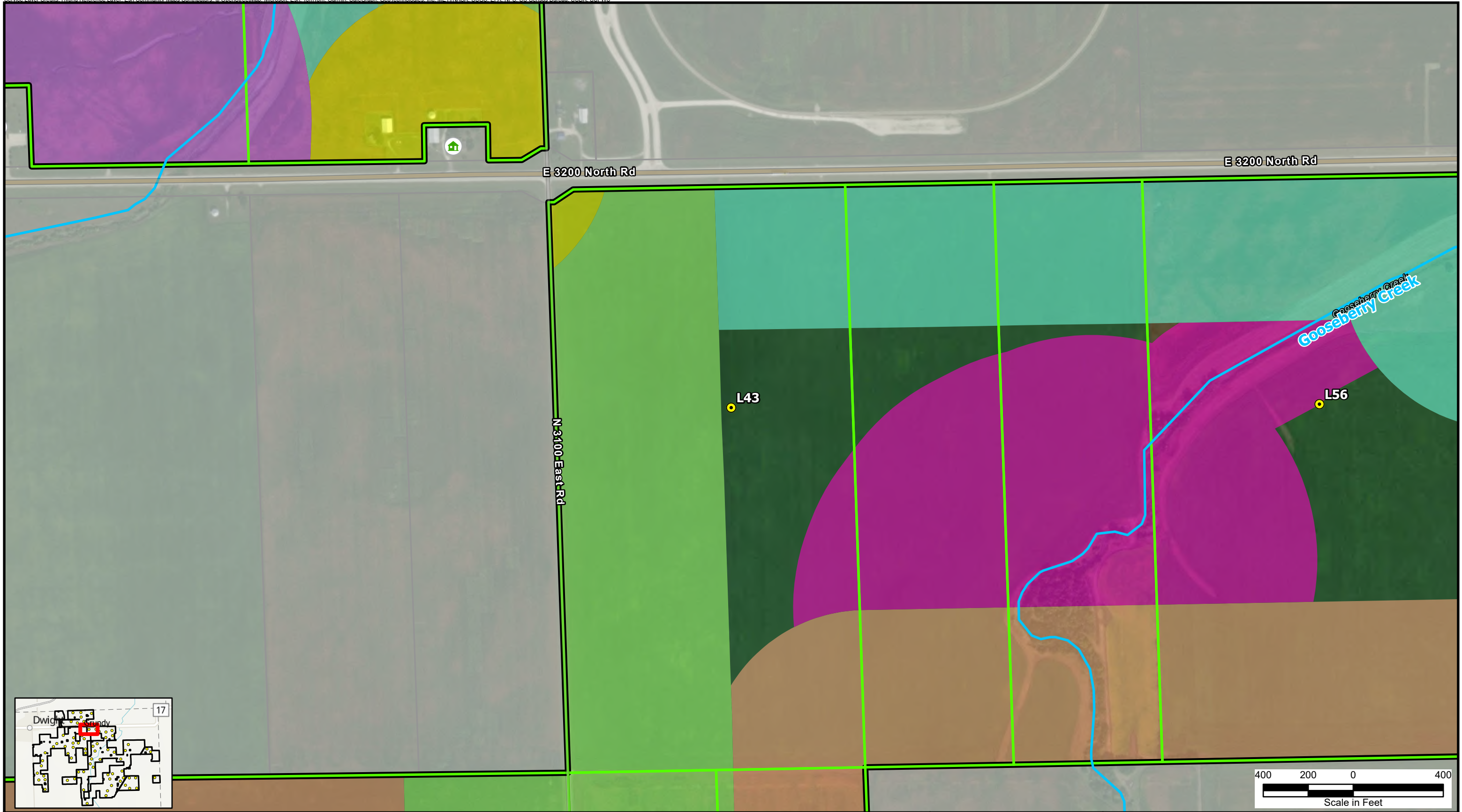
Legend	
	Proposed Turbines
	Project Boundary
	Participating Property Boundary
	Non-Participating Property Boundary
	Outside Project Area
	Non-Participating Residence
	Perennial Stream/River

Setback Feature	
	Local Road Setback (701.9 ft)
	Overhead Distribution Line (701.9 ft)
	Non-Participating Residence Setback (1,340.1 ft)
	Non-Participating Property Lines Setback (701.9 ft)
	Illinois Department of Natural Resources Setbacks

*Turbines are not drawn to scale.
 **Only setback features affecting the turbine siting are shown.
 ***All residences shown as participating are under wind lease or good neighbor agreements.



Figure 4-28
 Heritage Prairie Wind Project
 Ordinance Setback Map
 Livingston County, Illinois
 Page Name:
 L42



Legend

- Proposed Turbines
- Project Boundary
- Participating Property Boundary
- Non-Participating Property Boundary
- Outside Project Area
- Participating Residence
- Non-Participating Residence
- Perennial Stream/River


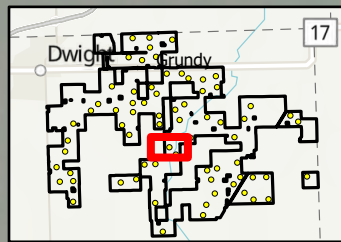
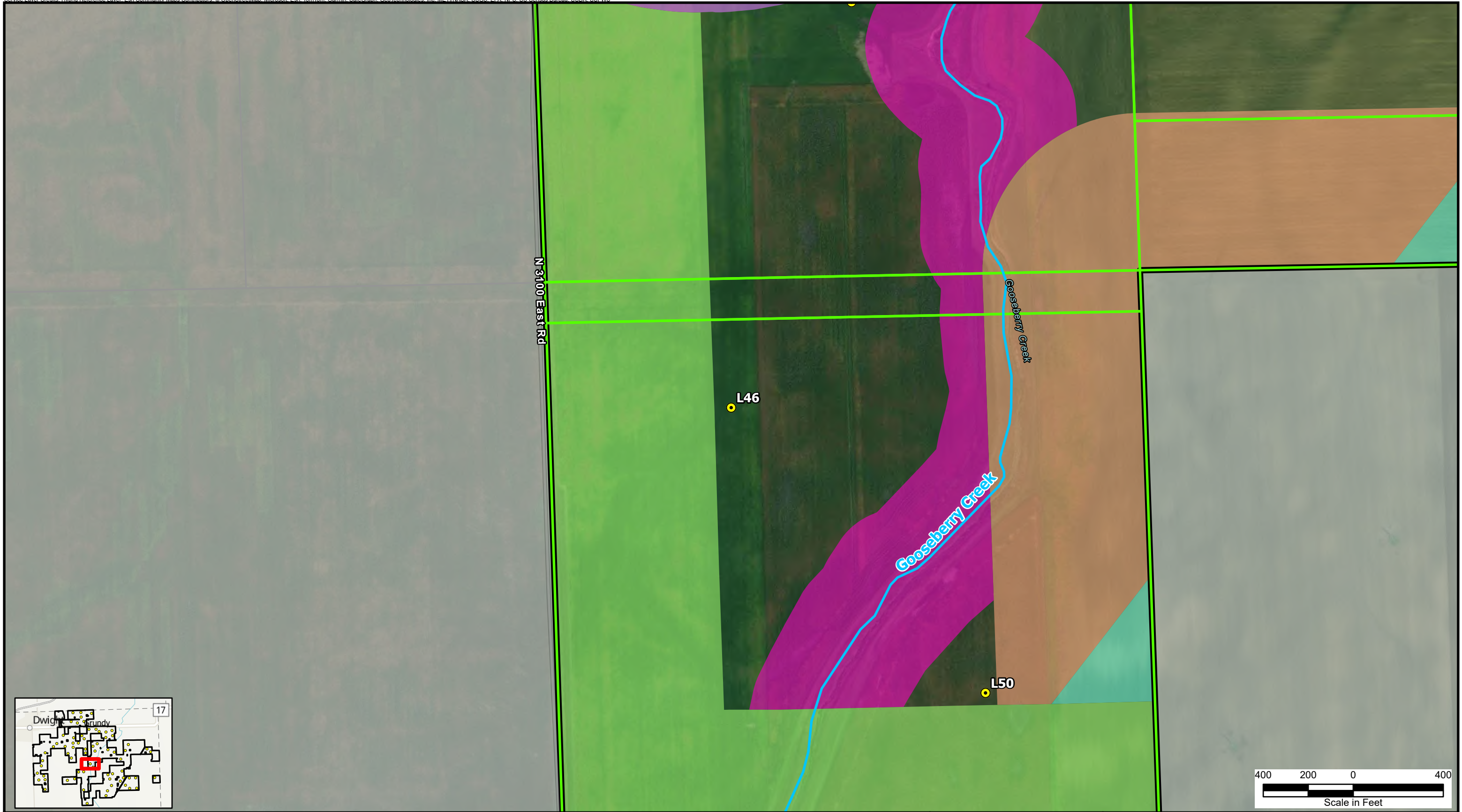
Setback Feature

- Local Road Setback (701.9 ft)
- Overhead Distribution Line (701.9 ft)
- Non-Participating Residence Setback (1,340.1 ft)
- Non-Participating Property Lines Setback (701.9 ft)
- Participating Residence Setback (701.9 ft)
- Illinois Department of Natural Resources Setbacks

*Turbines are not drawn to scale.
 **Only setback features affecting the turbine siting are shown.
 ***All residences shown as participating are under wind lease or good neighbor agreements.



Figure 4-29
 Heritage Prairie Wind Project
 Ordinance Setback Map
 Livingston County, Illinois



Legend

- Proposed Turbines
- Project Boundary
- Participating Property Boundary
- Non-Participating Property Boundary
- Outside Project Area
- Perennial Stream/River

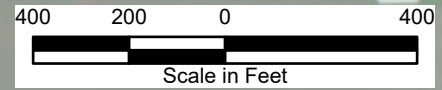
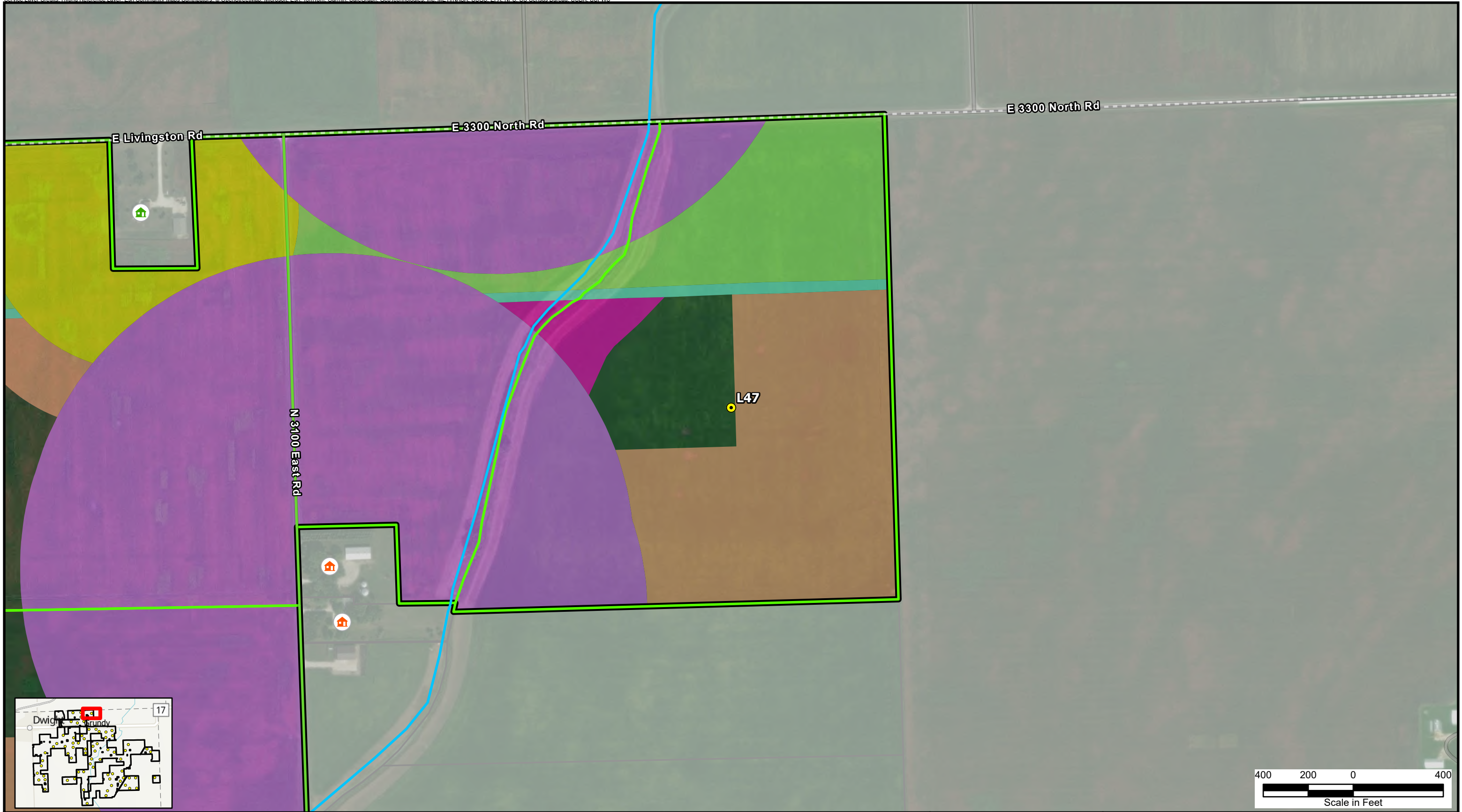
Setback Feature

- Local Road Setback (701.9 ft)
- Overhead Distribution Line (701.9 ft)
- Non-Participating Residence Setback (1,340.1 ft)
- Non-Participating Property Lines Setback (701.9 ft)
- Illinois Department of Natural Resources Setbacks

*Turbines are not drawn to scale.
 **Only setback features affecting the turbine siting are shown.
 ***All residences shown as participating are under wind lease or good neighbor agreements.



Figure 4-30
 Heritage Prairie Wind Project
 Ordinance Setback Map
 Livingston County, Illinois
 Page Name:
 L46



Legend

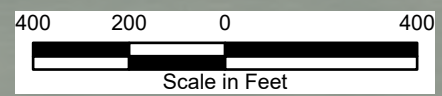
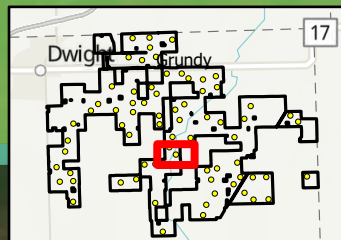
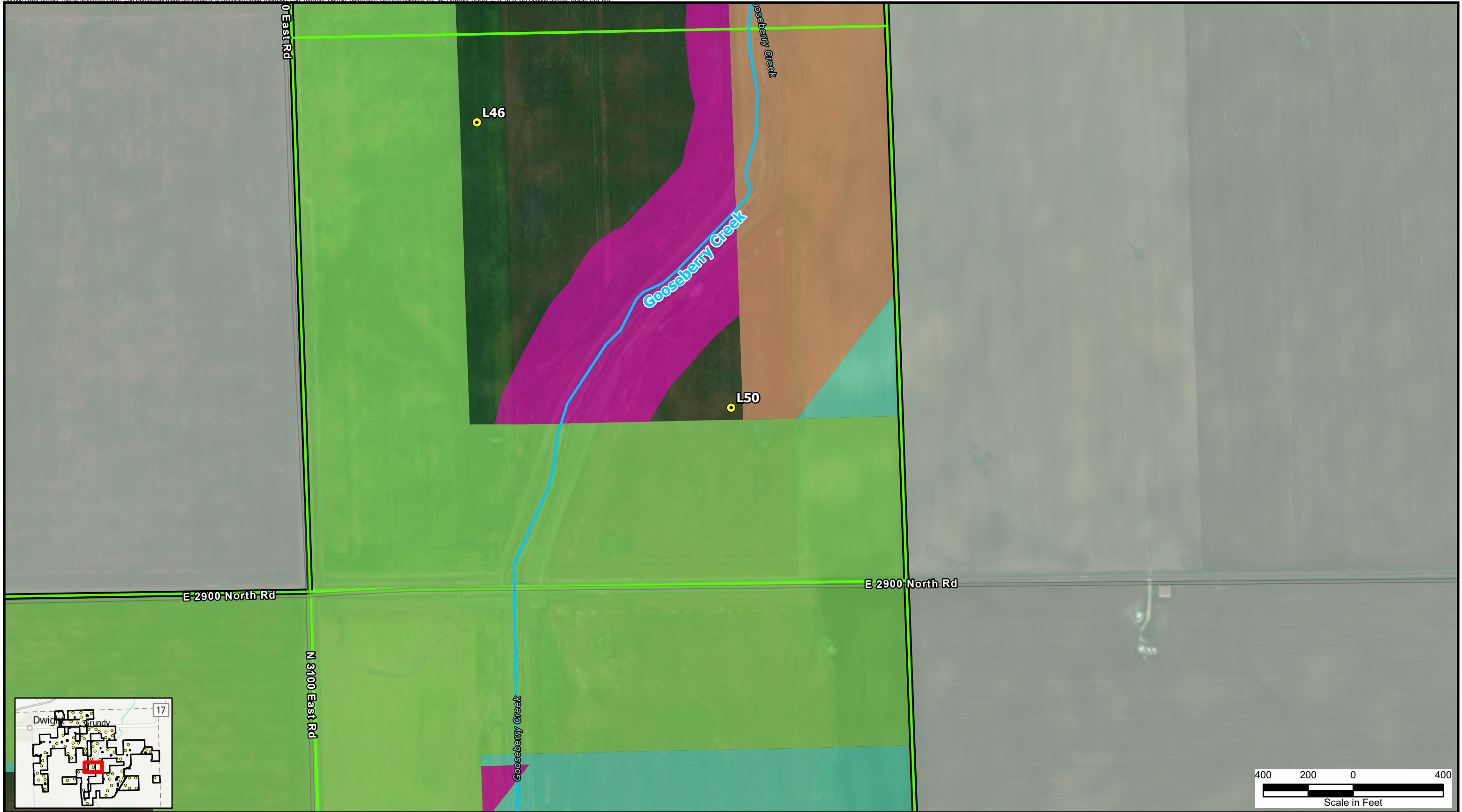
- Proposed Turbines
- Project Boundary
- Participating Property Boundary
- Non-Participating Property Boundary
- Participating Residence
- Non-Participating Residence
- Perennial Stream/River
- Outside Project Area

- Setback Feature**
- Local Road Setback (701.9 ft)
 - Overhead Distribution Line (701.9 ft)
 - Non-Participating Residence Setback (1,340.1 ft)
 - Non-Participating Property Lines Setback (701.9 ft)
 - Participating Residence Setback (701.9 ft)
 - Illinois Department of Natural Resources Setbacks

*Turbines are not drawn to scale.
 **Only setback features affecting the turbine siting are shown.
 ***All residences shown as participating are under wind lease or good neighbor agreements.



Figure 4-31
 Heritage Prairie Wind Project
 Ordinance Setback Map
 Livingston County, Illinois



Legend

- Proposed Turbines
- Project Boundary
- Participating Property Boundary
- Non-Participating Property Boundary
- Outside Project Area
- Perennial Stream/River


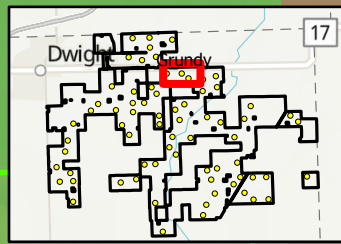
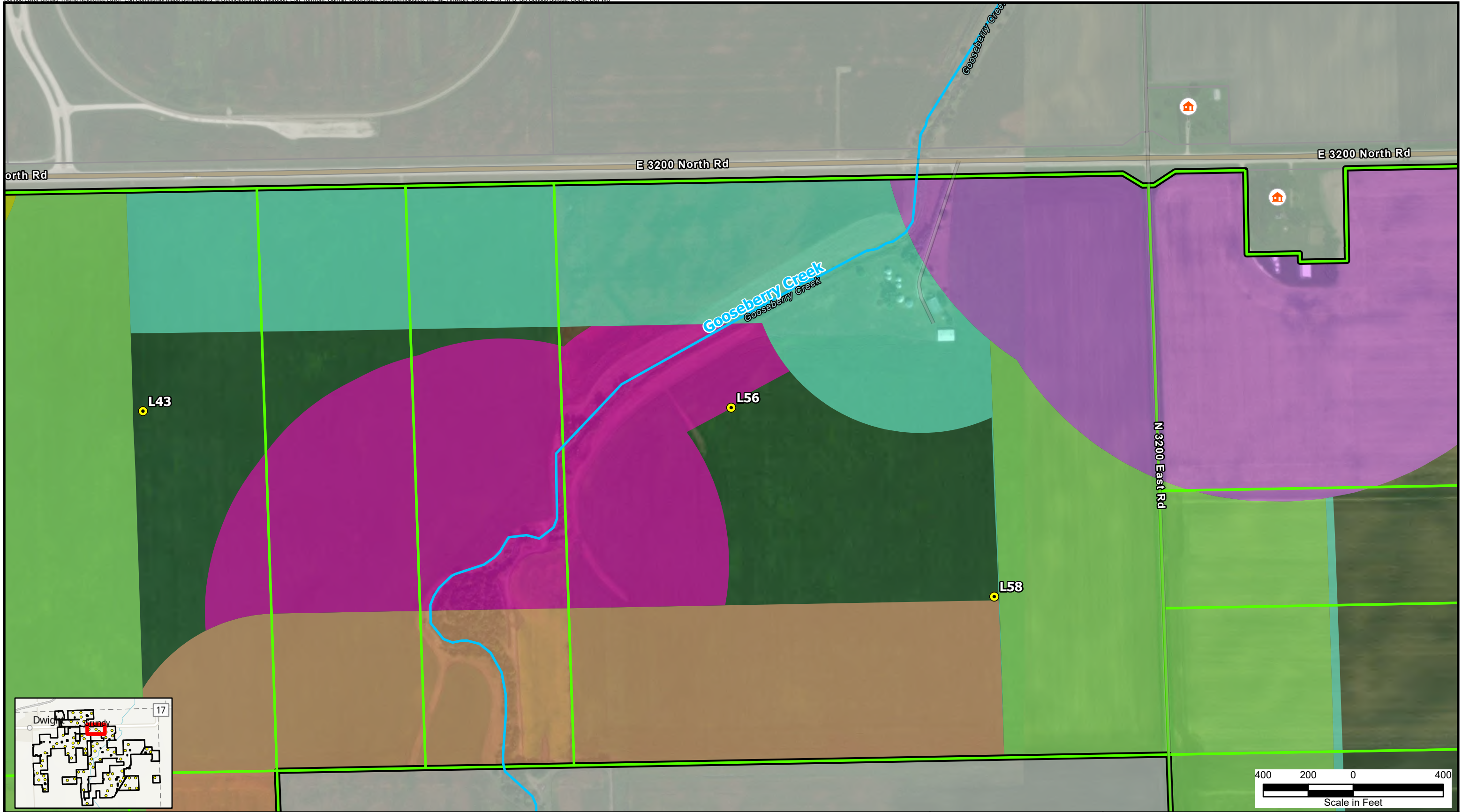
Setback Feature

- Local Road Setback (701.9 ft)
- Overhead Distribution Line (701.9 ft)
- Non-Participating Property Lines Setback (701.9 ft)
- Illinois Department of Natural Resources Setbacks

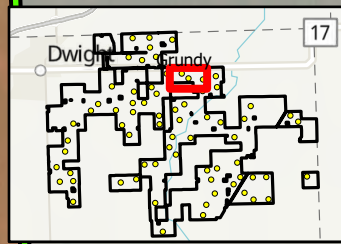
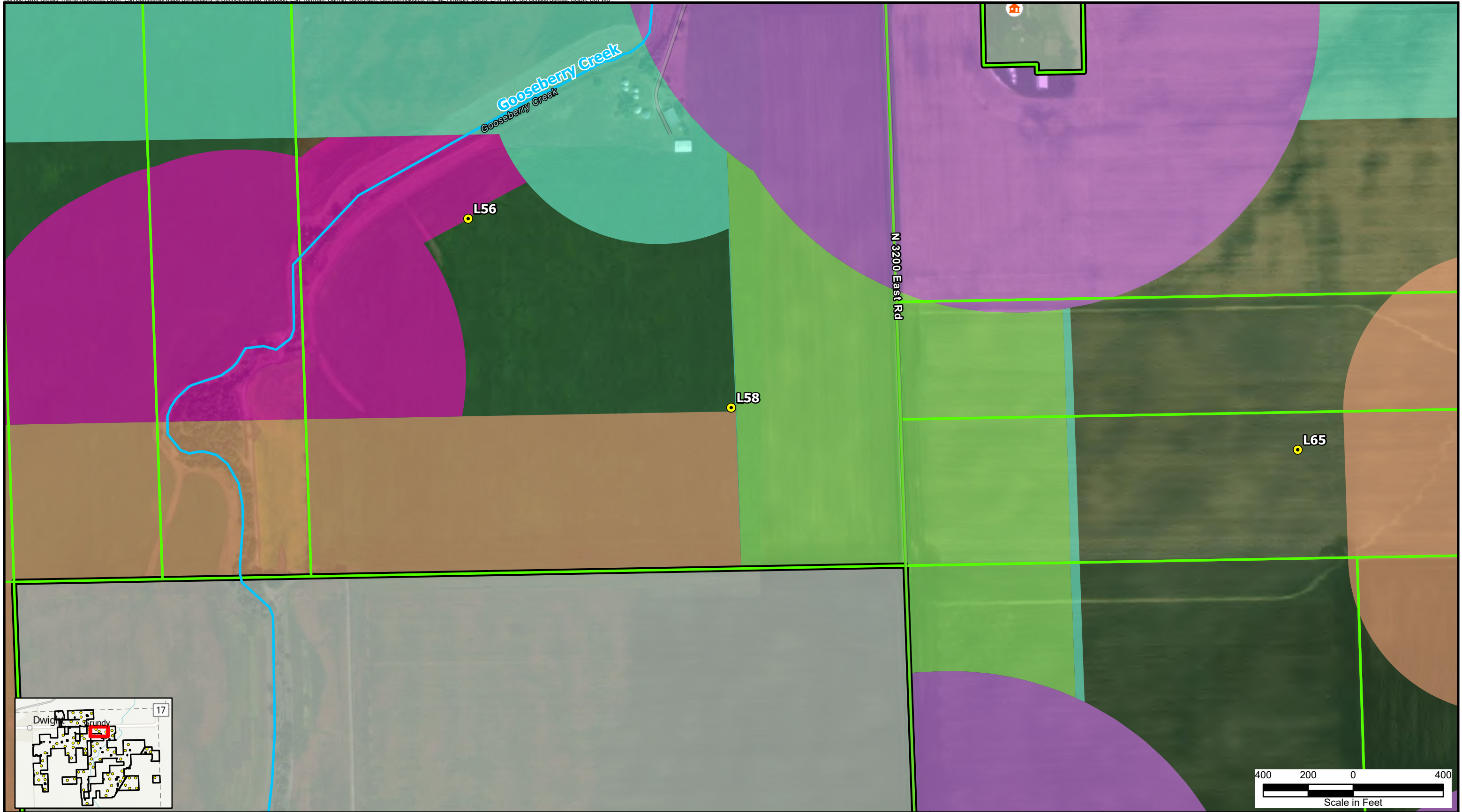
*Turbines are not drawn to scale.
 **Only setback features affecting the turbine siting are shown.
 ***All residences shown as participating are under wind lease or good neighbor agreements.



Figure 4-32
 Heritage Prairie Wind Project
 Ordinance Setback Map
 Livingston County, Illinois



Legend <ul style="list-style-type: none"> ● Proposed Turbines Project Boundary Participating Property Boundary Non-Participating Property Boundary Outside Project Area 🏠 Non-Participating Residence — Perennial Stream/River 		Setback Feature <ul style="list-style-type: none"> Local Road Setback (701.9 ft) Overhead Distribution Line (701.9 ft) Non-Participating Residence Setback (1,340.1 ft) Non-Participating Property Lines Setback (701.9 ft) Participating Residence Setback (701.9 ft) Illinois Department of Natural Resources Setbacks 	<p>*Turbines are not drawn to scale. **Only setback features affecting the turbine siting are shown. ***All residences shown as participating are under wind lease or good neighbor agreements.</p>	 BURNS MCDONNELL™	<p align="center">Figure 4-33 Heritage Prairie Wind Project Ordinance Setback Map Livingston County, Illinois</p> <p align="center">Page Name: L56</p>
--	--	--	---	-----------------------------	---



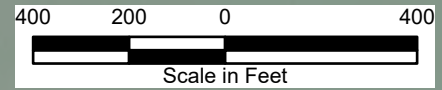
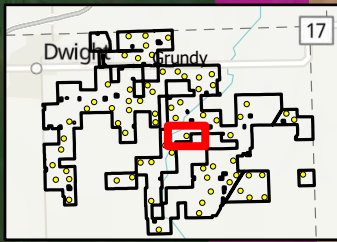
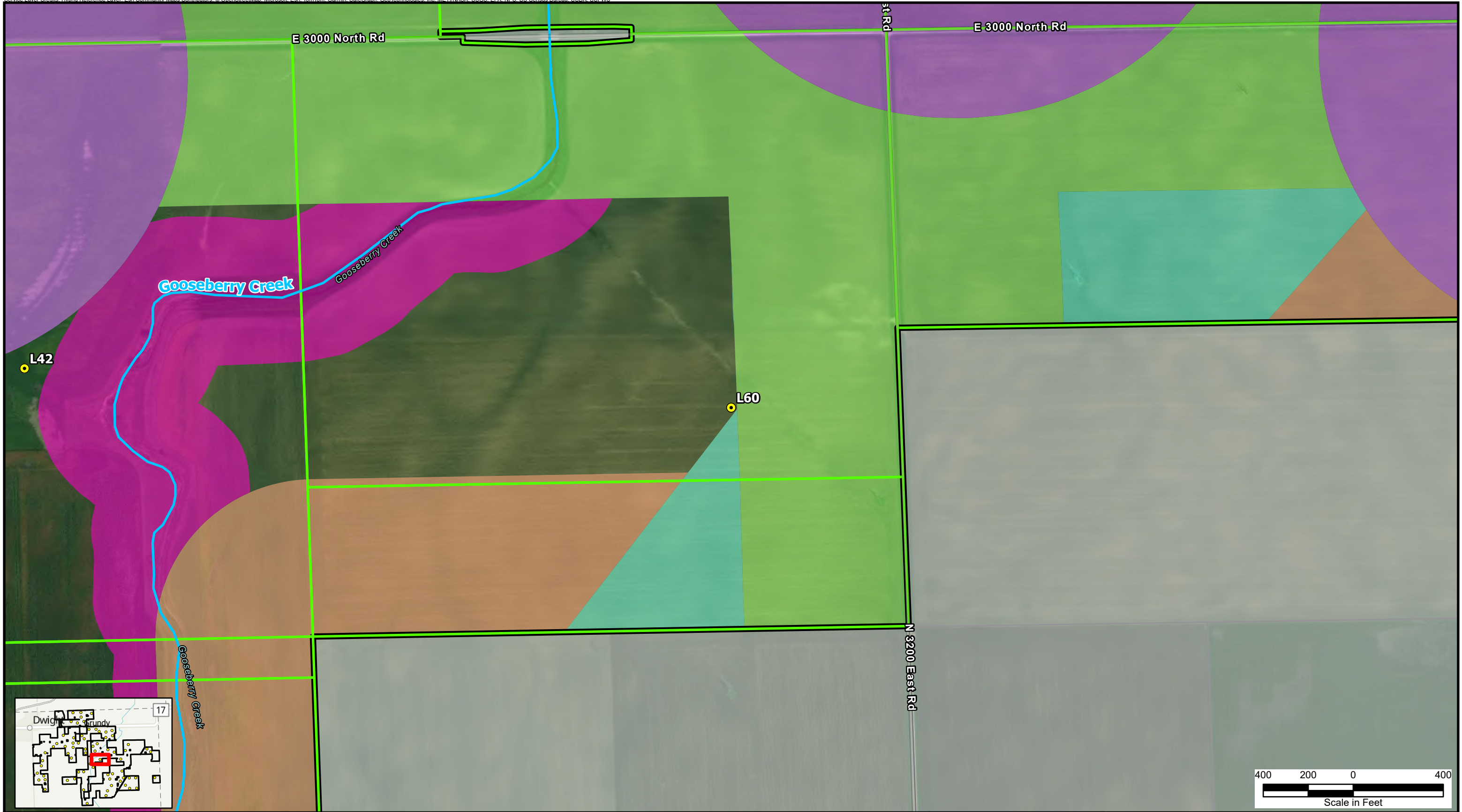
Legend	
	Proposed Turbines
	Project Boundary
	Participating Property Boundary
	Non-Participating Property Boundary
	Outside Project Area
	Non-Participating Residence
	Perennial Stream/River

Setback Feature	
	Local Road Setback (701.9 ft)
	Overhead Distribution Line (701.9 ft)
	Non-Participating Residence Setback (1,340.1 ft)
	Non-Participating Property Lines Setback (701.9 ft)
	Illinois Department of Natural Resources Setbacks

*Turbines are not drawn to scale.
 **Only setback features affecting the turbine siting are shown.
 ***All residences shown as participating are under wind lease or good neighbor agreements.



Figure 4-34
 Heritage Prairie Wind Project
 Ordinance Setback Map
 Livingston County, Illinois
 Page Name:
 L58



Legend

- Proposed Turbines
- Project Boundary
- Participating Property Boundary
- Non-Participating Property Boundary
- Outside Project Area
- Perennial Stream/River

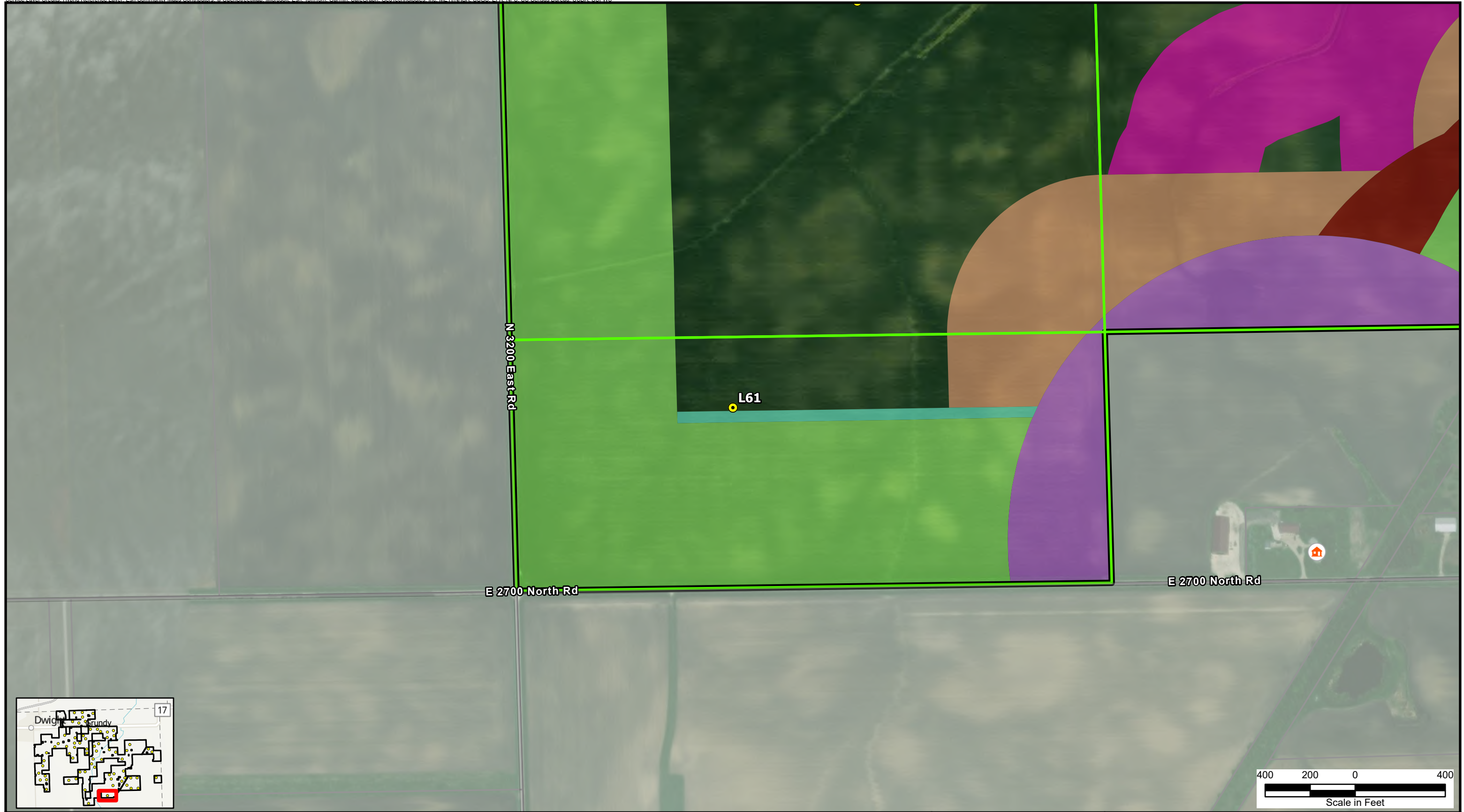
Setback Feature

- Local Road Setback (701.9 ft)
- Overhead Distribution Line (701.9 ft)
- Non-Participating Residence Setback (1,340.1 ft)
- Non-Participating Property Lines Setback (701.9 ft)
- Illinois Department of Natural Resources Setbacks

*Turbines are not drawn to scale.
 **Only setback features affecting the turbine siting are shown.
 ***All residences shown as participating are under wind lease or good neighbor agreements.



Figure 4-35
 Heritage Prairie Wind Project
 Ordinance Setback Map
 Livingston County, Illinois



Legend

- Proposed Turbines
- Project Boundary
- Participating Property Boundary
- Non-Participating Property Boundary
- Outside Project Area
- Non-Participating Residence

Setback Feature

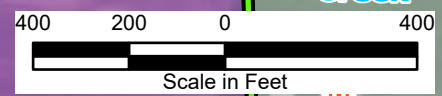
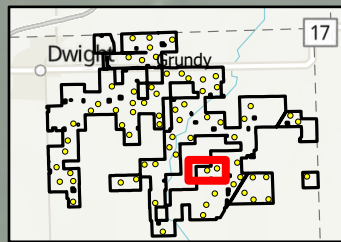
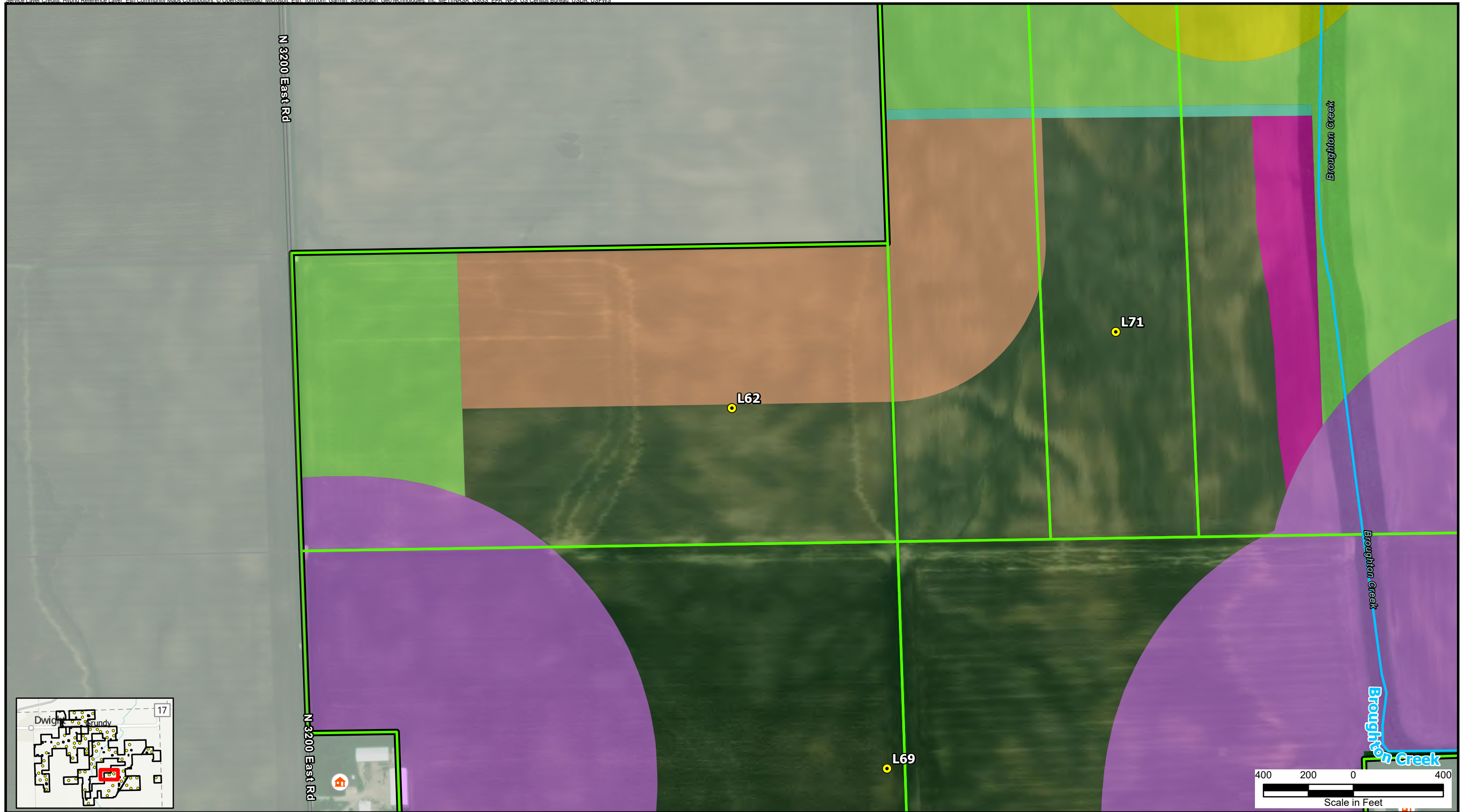
- Local Road Setback (701.9 ft)
- Overhead Distribution Line (701.9 ft)
- Non-Participating Residence Setback (1,340.1 ft)
- Non-Participating Property Lines Setback (701.9 ft)
- Community Building Setback (1,340.1 ft)
- Illinois Department of Natural Resources Setbacks

*Turbines are not drawn to scale.
 **Only setback features affecting the turbine siting are shown.
 ***All residences shown as participating are under wind lease or good neighbor agreements.

NORTH

**BURNS
 McDONNELL™**

Figure 4-36
 Heritage Prairie Wind Project
 Ordinance Setback Map
 Livingston County, Illinois
 Page Name:
 L61



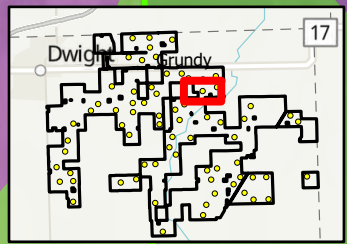
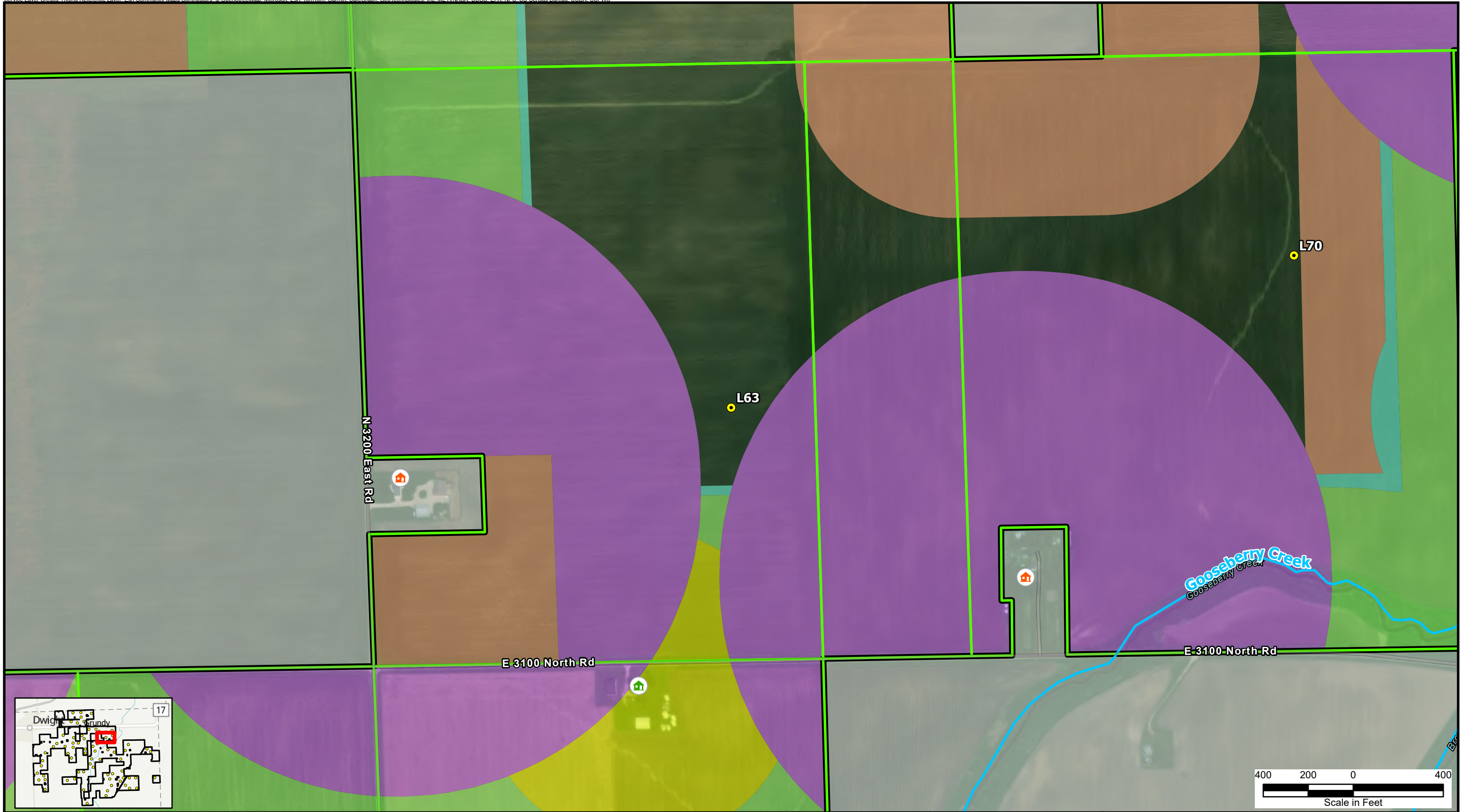
Legend	
	Proposed Turbines
	Project Boundary
	Participating Property Boundary
	Non-Participating Property Boundary
	Outside Project Area
	Non-Participating Residence
	Perennial Stream/River

Setback Feature	
	Local Road Setback (701.9 ft)
	Overhead Distribution Line (701.9 ft)
	Non-Participating Residence Setback (1,340.1 ft)
	Non-Participating Property Lines Setback (701.9 ft)
	Participating Residence Setback (701.9 ft)
	Illinois Department of Natural Resources Setbacks

*Turbines are not drawn to scale.
 **Only setback features affecting the turbine siting are shown.
 ***All residences shown as participating are under wind lease or good neighbor agreements.



Figure 4-37
 Heritage Prairie Wind Project
 Ordinance Setback Map
 Livingston County, Illinois
 Page Name:
 L62



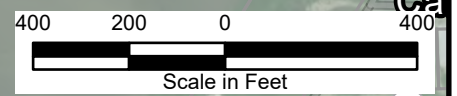
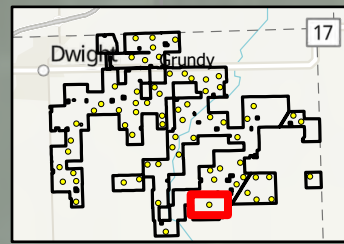
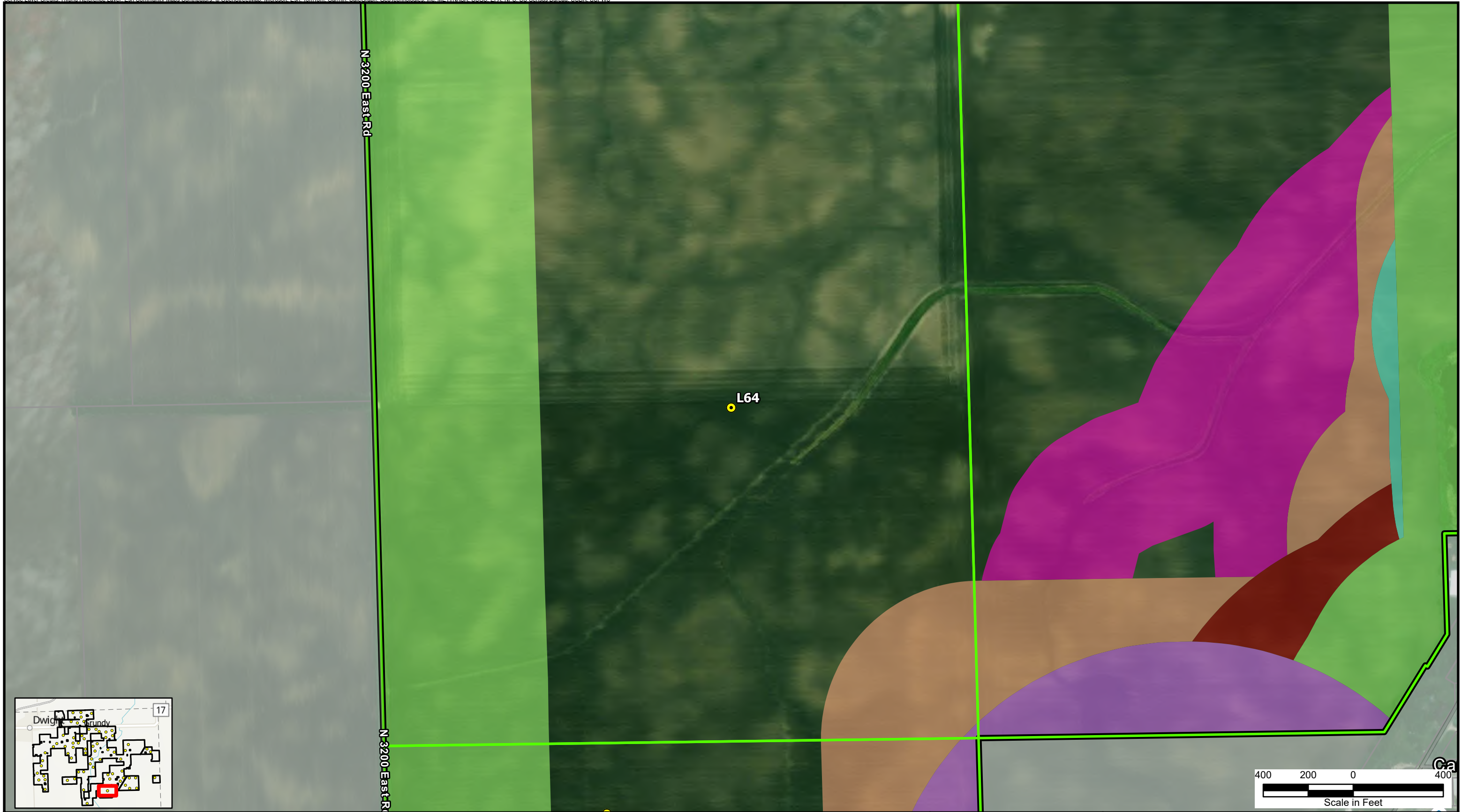
Legend	
	Proposed Turbines
	Project Boundary
	Participating Property Boundary
	Non-Participating Property Boundary
	Outside Project Area
	Participating Residence
	Non-Participating Residence
	Perennial Stream/River

Setback Feature	
	Local Road Setback (701.9 ft)
	Overhead Distribution Line (701.9 ft)
	Non-Participating Residence Setback (1,340.1 ft)
	Non-Participating Property Lines Setback (701.9 ft)
	Participating Residence Setback (701.9 ft)

*Turbines are not drawn to scale.
 **Only setback features affecting the turbine siting are shown.
 ***All residences shown as participating are under wind lease or good neighbor agreements.



Figure 4-38
 Heritage Prairie Wind Project
 Ordinance Setback Map
 Livingston County, Illinois
 Page Name:
 L63




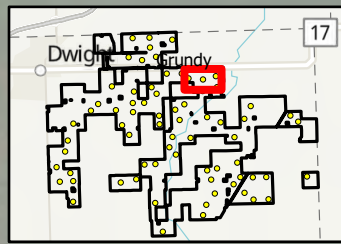
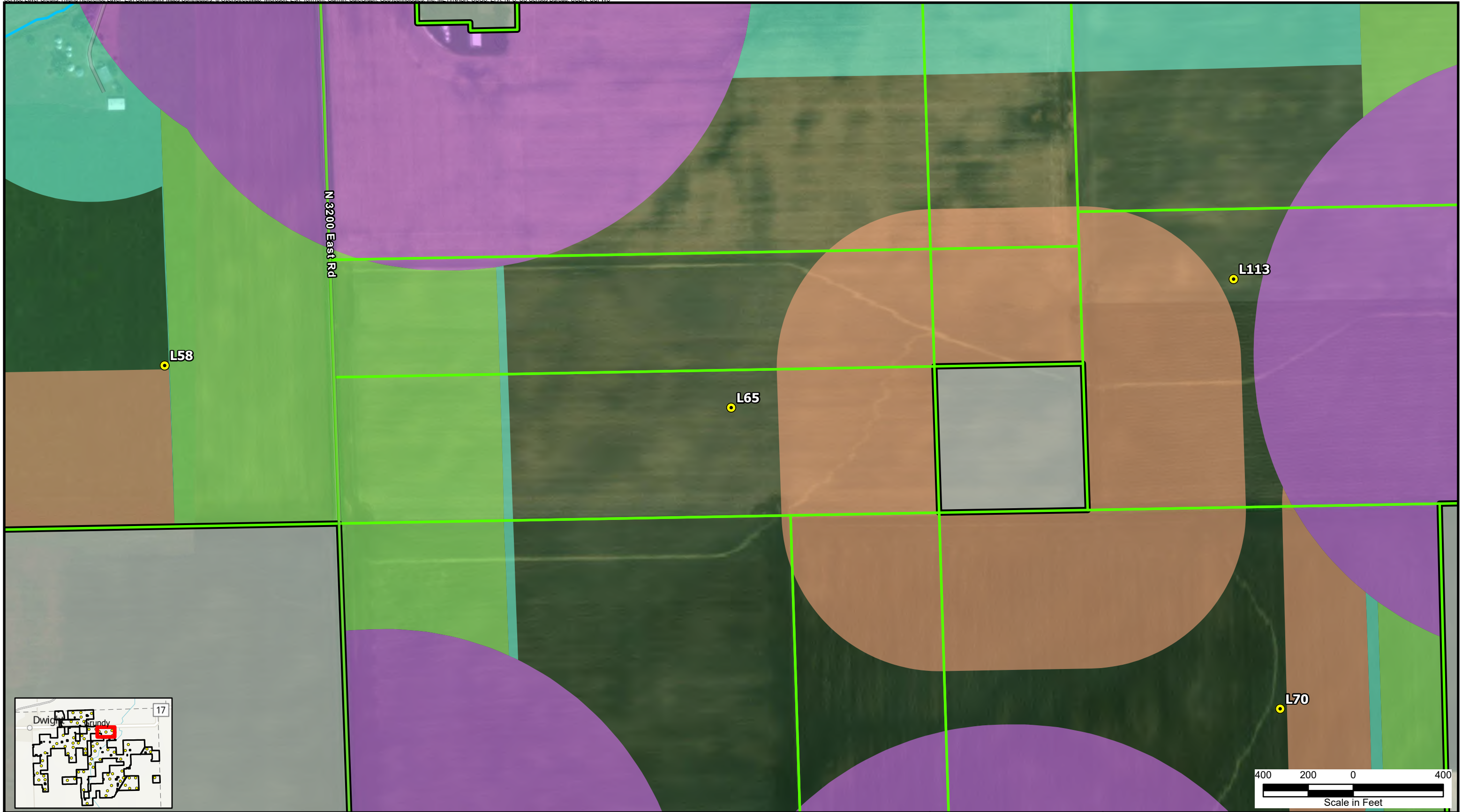
- Legend**
- Proposed Turbines
 - Project Boundary
 - Participating Property Boundary
 - Non-Participating Property Boundary
 - Outside Project Area
 - Community Building

- Setback Feature**
- Local Road Setback (701.9 ft)
 - Overhead Distribution Line (701.9 ft)
 - Non-Participating Residence Setback (1,340.1 ft)
 - Non-Participating Property Lines Setback (701.9 ft)
 - Community Building Setback (1,340.1 ft)
 - Illinois Department of Natural Resources Setbacks

*Turbines are not drawn to scale.
 **Only setback features affecting the turbine siting are shown.
 ***All residences shown as participating are under wind lease or good neighbor agreements.



Figure 4-39
 Heritage Prairie Wind Project
 Ordinance Setback Map
 Livingston County, Illinois
 Page Name:
 L64



Legend

- Proposed Turbines
- Project Boundary
- Participating Property Boundary
- Non-Participating Property Boundary
- Outside Project Area
- Perennial Stream/River

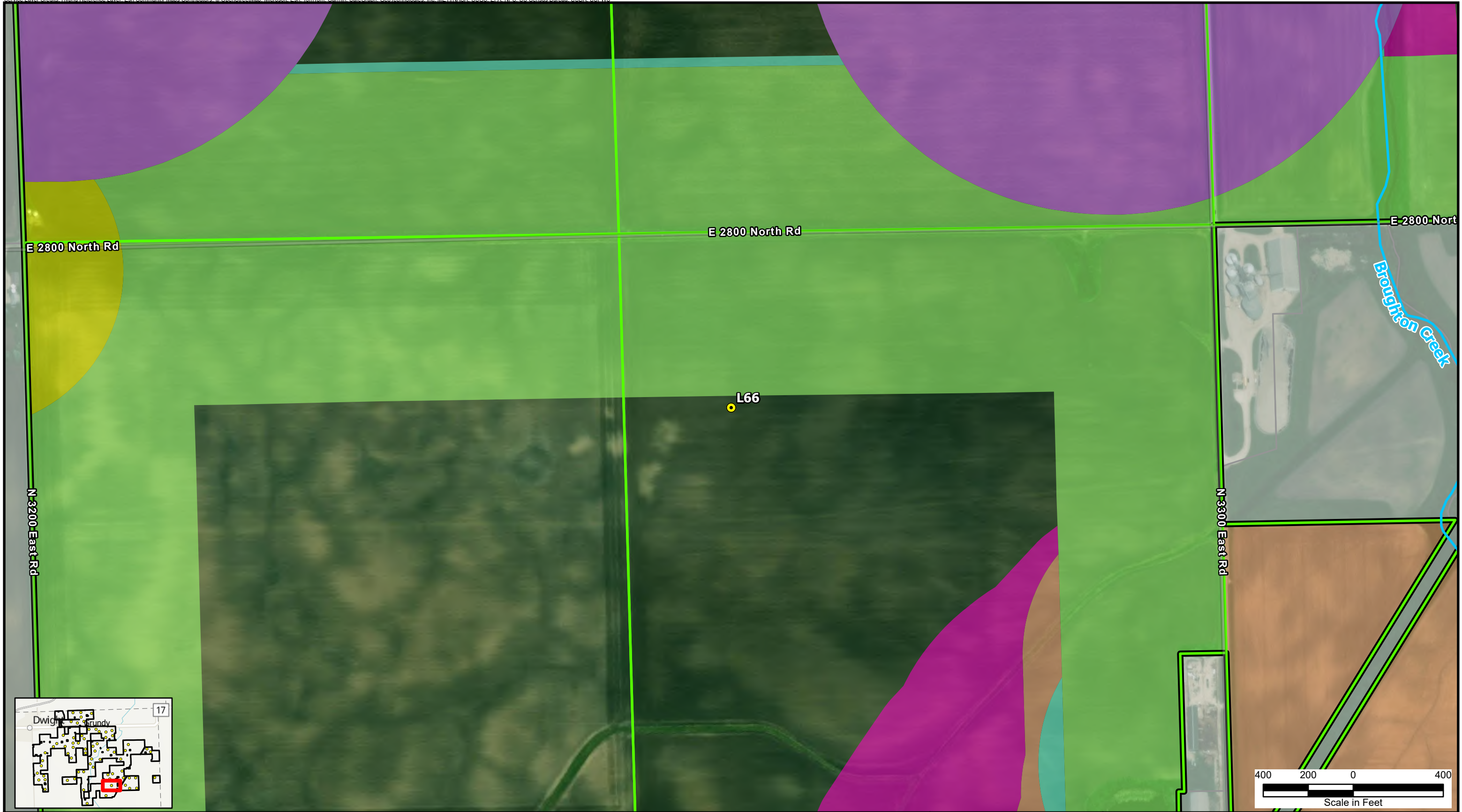
Setback Feature

- Local Road Setback (701.9 ft)
- Overhead Distribution Line (701.9 ft)
- Non-Participating Residence Setback (1,340.1 ft)
- Non-Participating Property Lines Setback (701.9 ft)

*Turbines are not drawn to scale.
 **Only setback features affecting the turbine siting are shown.
 ***All residences shown as participating are under wind lease or good neighbor agreements.



Figure 4-40
 Heritage Prairie Wind Project
 Ordinance Setback Map
 Livingston County, Illinois



Legend

- Proposed Turbines
- Project Boundary
- Participating Property Boundary
- Non-Participating Property Boundary
- Outside Project Area
- Perennial Stream/River

Setback Feature

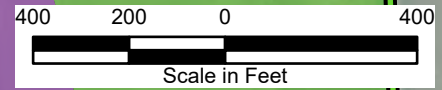
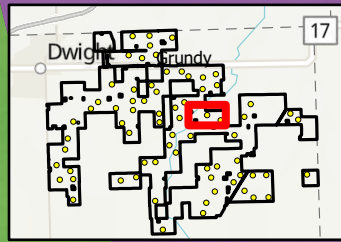
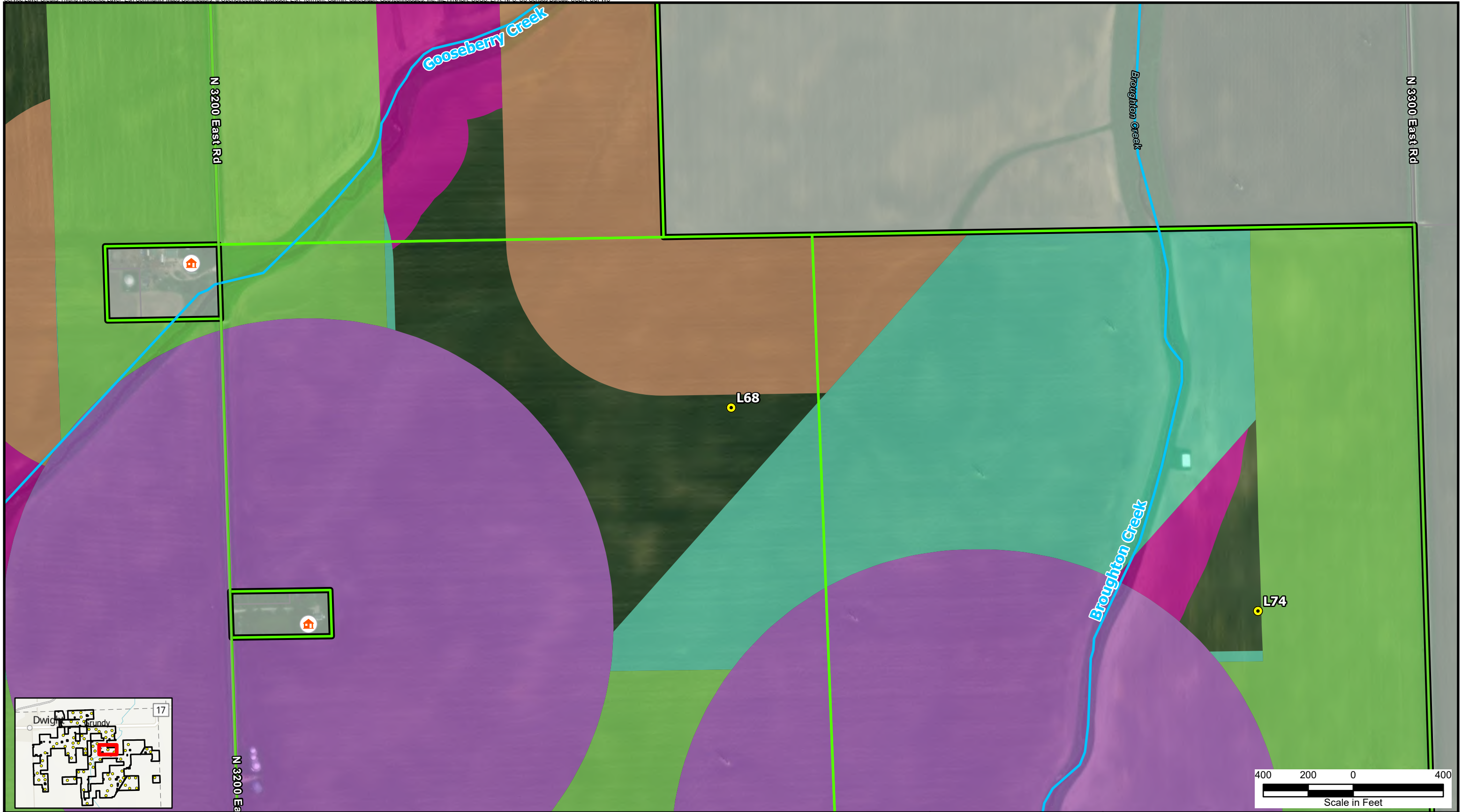
- Local Road Setback (701.9 ft)
- Overhead Distribution Line (701.9 ft)
- Non-Participating Residence Setback (1,340.1 ft)
- Non-Participating Property Lines Setback (701.9 ft)
- Participating Residence Setback (701.9 ft)
- Illinois Department of Natural Resources Setbacks

*Turbines are not drawn to scale.
 **Only setback features affecting the turbine siting are shown.
 ***All residences shown as participating are under wind lease or good neighbor agreements.


 NORTH


**BURNS
 McDONNELL™**

Figure 4-41
 Heritage Prairie Wind Project
 Ordinance Setback Map
 Livingston County, Illinois
 Page Name:
 L66



Legend

- Proposed Turbines
- Project Boundary
- Participating Property Boundary
- Non-Participating Property Boundary
- Outside Project Area
- Non-Participating Residence
- Perennial Stream/River


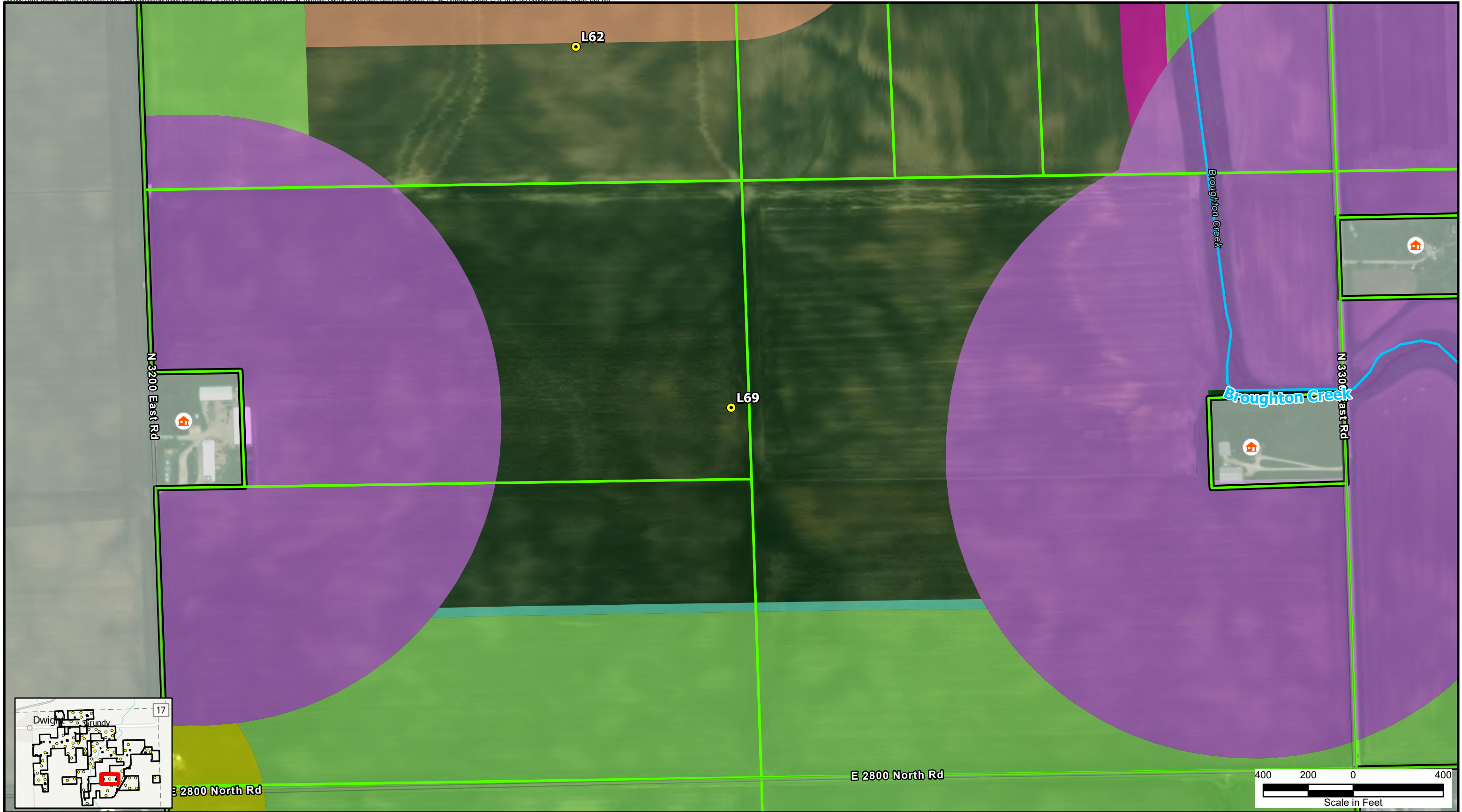
Setback Feature

- Local Road Setback (701.9 ft)
- Overhead Distribution Line (701.9 ft)
- Non-Participating Residence Setback (1,340.1 ft)
- Non-Participating Property Lines Setback (701.9 ft)
- Illinois Department of Natural Resources Setbacks

*Turbines are not drawn to scale.
 **Only setback features affecting the turbine siting are shown.
 ***All residences shown as participating are under wind lease or good neighbor agreements.



Figure 4-42
 Heritage Prairie Wind Project
 Ordinance Setback Map
 Livingston County, Illinois



Legend	
	Proposed Turbines
	Project Boundary
	Participating Property Boundary
	Non-Participating Property Boundary
	Outside Project Area
	Participating Residence
	Non-Participating Residence
	Perennial Stream/River

Setback Feature	
	Local Road Setback (701.9 ft)
	Overhead Distribution Line (701.9 ft)
	Non-Participating Residence Setback (1,340.1 ft)
	Non-Participating Property Lines Setback (701.9 ft)
	Participating Residence Setback (701.9 ft)
	Illinois Department of Natural Resources Setbacks

*Turbines are not drawn to scale.
 **Only setback features affecting the turbine siting are shown.
 ***All residences shown as participating are under wind lease or good neighbor agreements.



Figure 4-43
 Heritage Prairie Wind Project
 Ordinance Setback Map
 Livingston County, Illinois
 Page Name:
 L69



Legend

- Proposed Turbines
- Project Boundary
- Participating Property Boundary
- Non-Participating Property Boundary
- Outside Project Area
- Non-Participating Residence
- Perennial Stream/River

Setback Feature

- Local Road Setback (701.9 ft)
- Overhead Distribution Line (701.9 ft)
- Non-Participating Residence Setback (1,340.1 ft)
- Non-Participating Property Lines Setback (701.9 ft)
- Participating Residence Setback (701.9 ft)

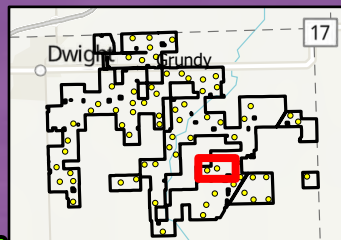
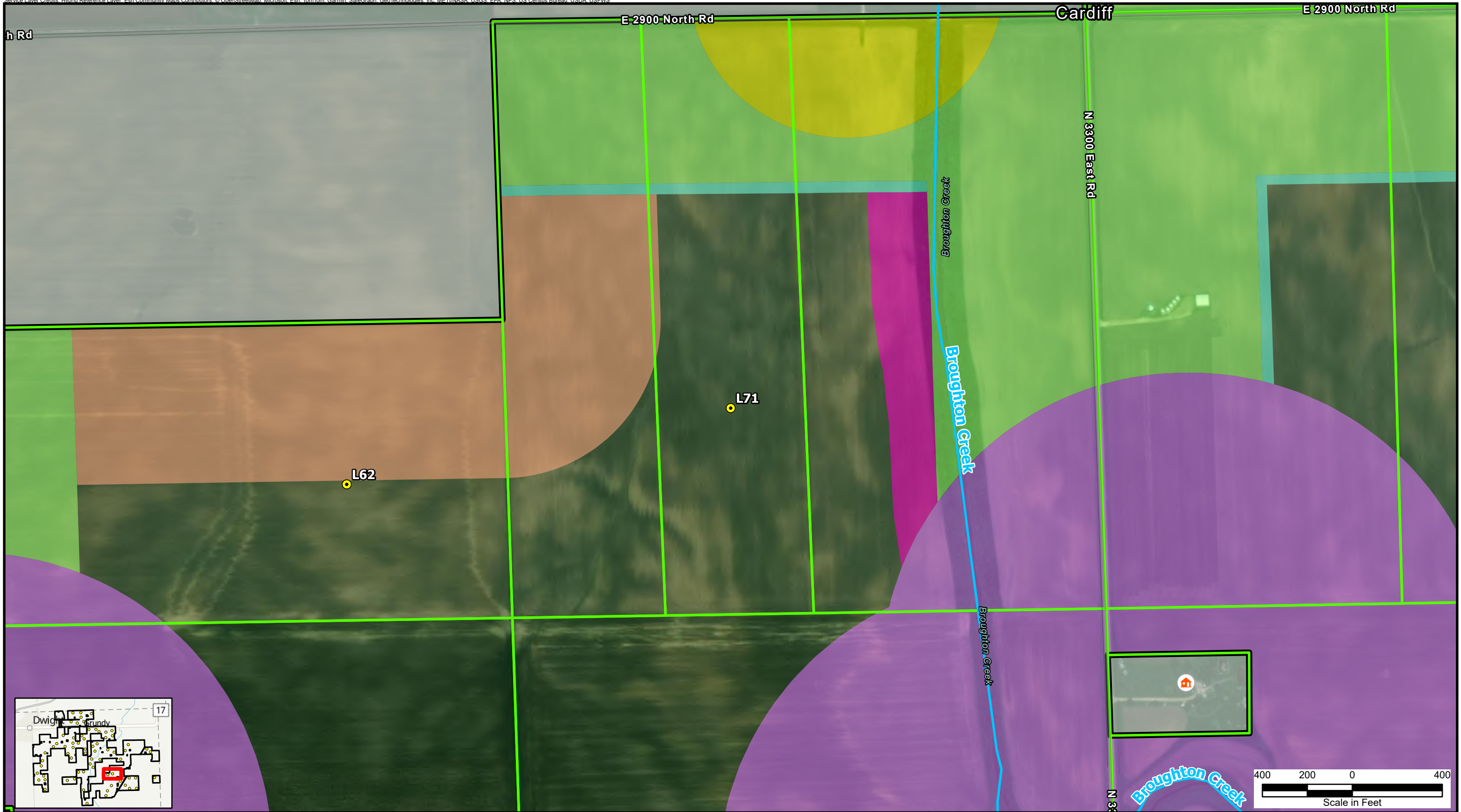
*Turbines are not drawn to scale.
 **Only setback features affecting the turbine siting are shown.
 ***All residences shown as participating are under wind lease or good neighbor agreements.

NORTH

**BURNS
MCDONNELL™**

Figure 4-44
 Heritage Prairie Wind Project
 Ordinance Setback Map
 Livingston County, Illinois

Page Name:
 L70



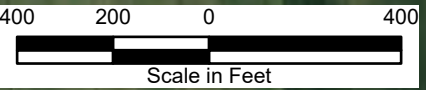
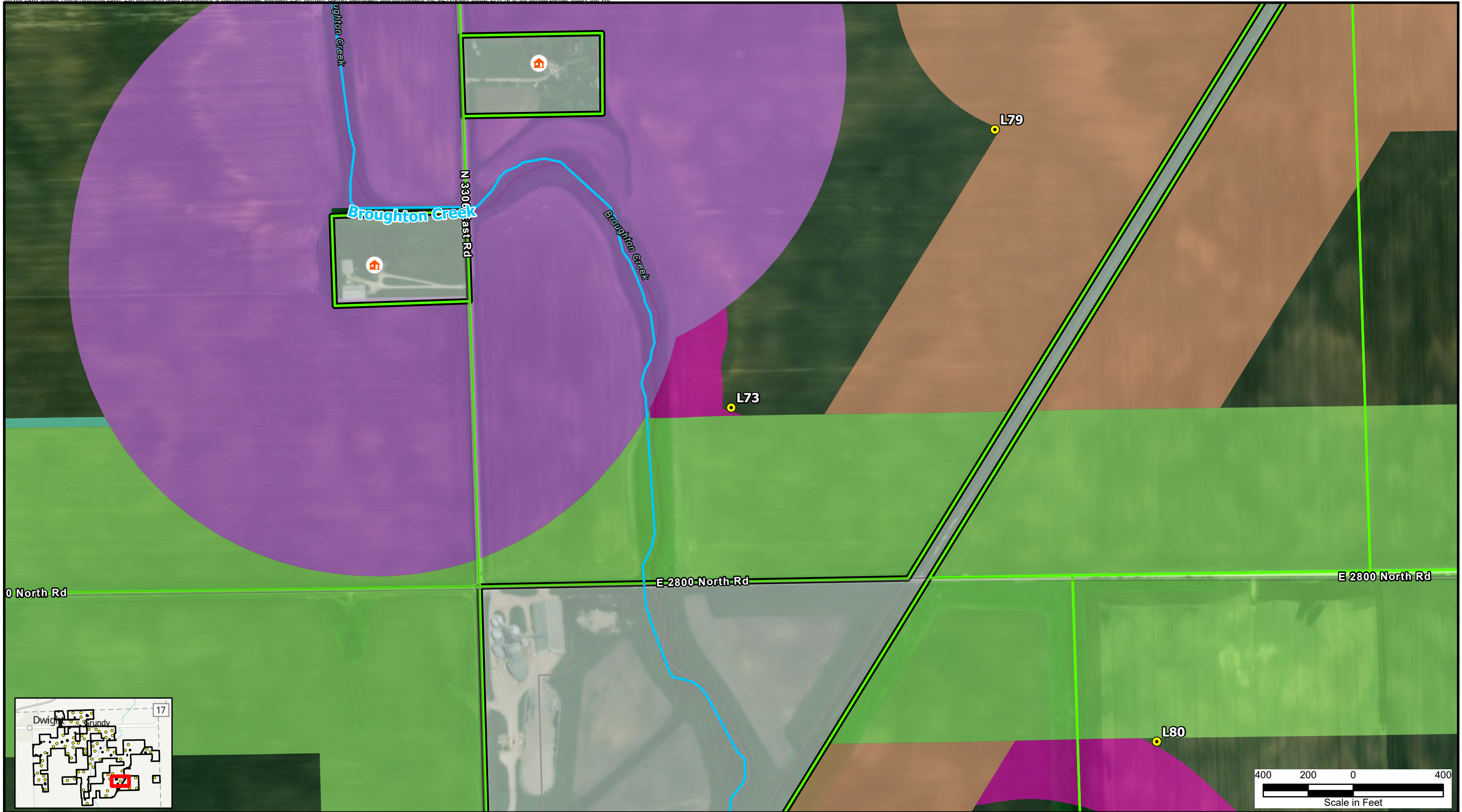
- Legend**
- Proposed Turbines
 - Project Boundary
 - Participating Property Boundary
 - Non-Participating Property Boundary
 - Outside Project Area
 - 🏠 Non-Participating Residence
 - Perennial Stream/River

- Setback Feature**
- Local Road Setback (701.9 ft)
 - Overhead Distribution Line (701.9 ft)
 - Non-Participating Residence Setback (1,340.1 ft)
 - Non-Participating Property Lines Setback (701.9 ft)
 - Participating Residence Setback (701.9 ft)
 - Illinois Department of Natural Resources Setbacks

*Turbines are not drawn to scale.
 **Only setback features affecting the turbine siting are shown.
 ***All residences shown as participating are under wind lease or good neighbor agreements.



Figure 4-45
 Heritage Prairie Wind Project
 Ordinance Setback Map
 Livingston County, Illinois
 Page Name:
 L71



Legend

Proposed Turbines	Outside Project Area
Project Boundary	Non-Participating Residence
Participating Property Boundary	Perennial Stream/River
Non-Participating Property Boundary	

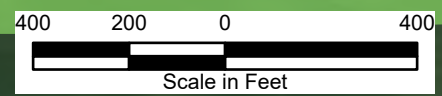
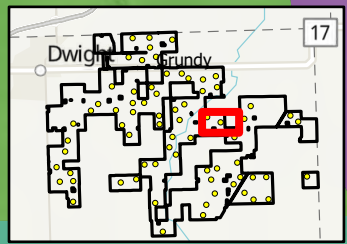
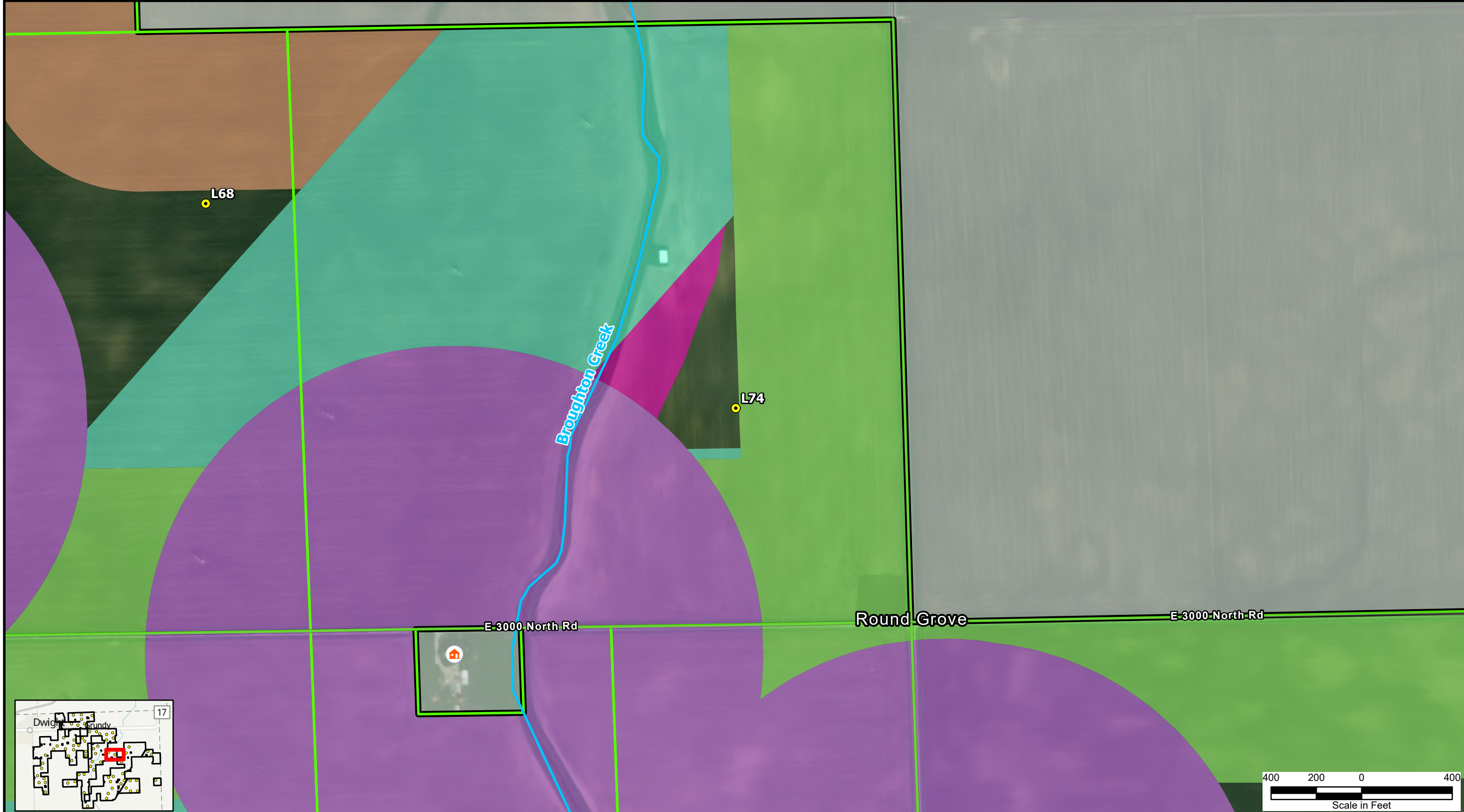
Setback Feature

Local Road Setback (701.9 ft)
Overhead Distribution Line (701.9 ft)
Non-Participating Residence Setback (1,340.1 ft)
Non-Participating Property Lines Setback (701.9 ft)
Illinois Department of Natural Resources Setbacks

*Turbines are not drawn to scale.
 **Only setback features affecting the turbine siting are shown.
 ***All residences shown as participating are under wind lease or good neighbor agreements.



Figure 4-46
 Heritage Prairie Wind Project
 Ordinance Setback Map
 Livingston County, Illinois
 Page Name:
 L73



Legend

- Proposed Turbines
- Project Boundary
- Participating Property Boundary
- Non-Participating Property Boundary
- Outside Project Area
- Non-Participating Residence
- Perennial Stream/River

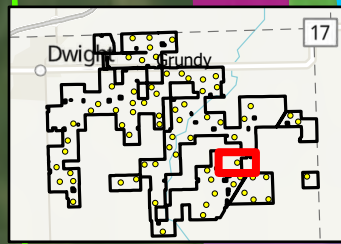
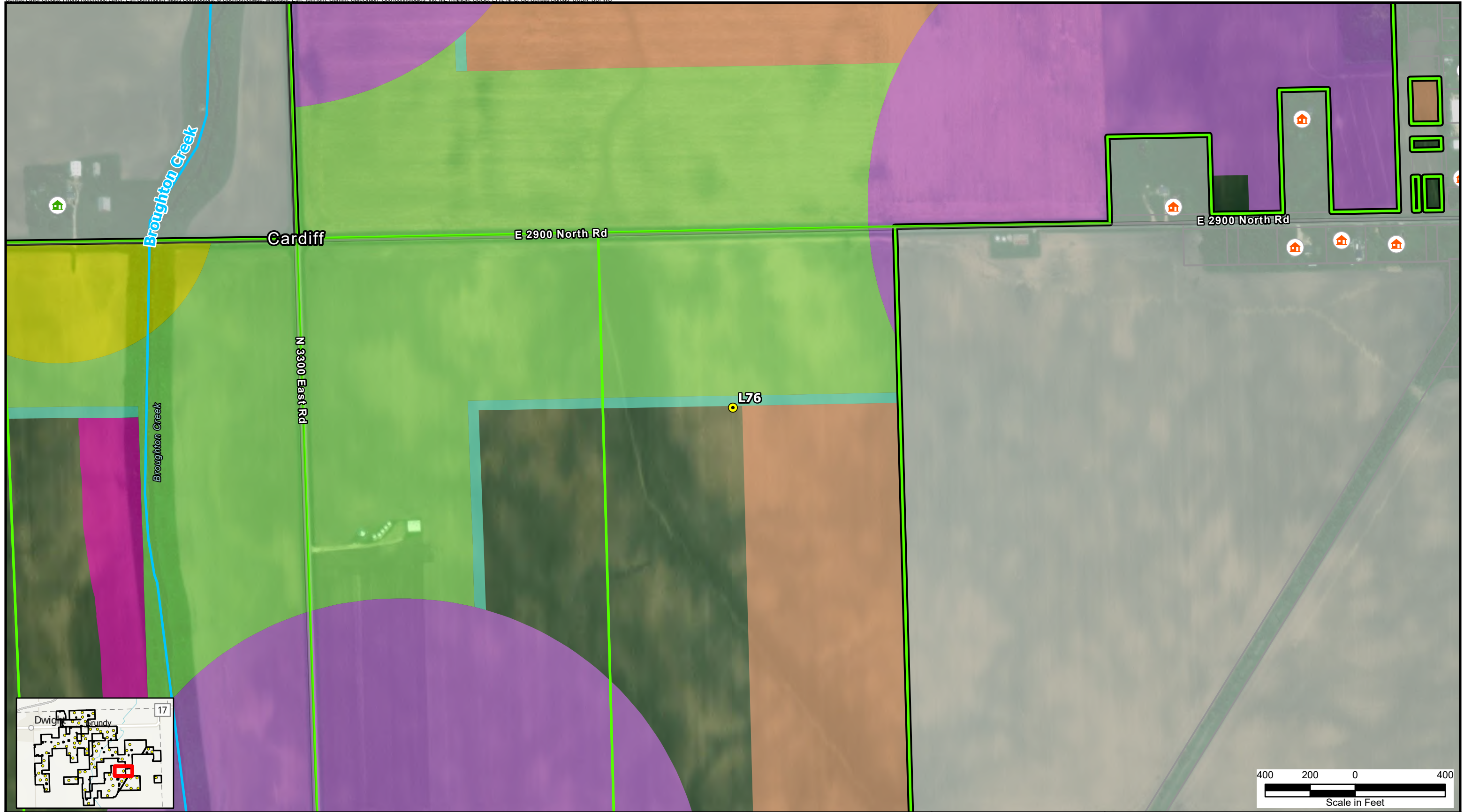
Setback Feature

- Local Road Setback (701.9 ft)
- Overhead Distribution Line (701.9 ft)
- Non-Participating Residence Setback (1,340.1 ft)
- Non-Participating Property Lines Setback (701.9 ft)
- Illinois Department of Natural Resources Setbacks

*Turbines are not drawn to scale.
 **Only setback features affecting the turbine siting are shown.
 ***All residences shown as participating are under wind lease or good neighbor agreements.



Figure 4-47
 Heritage Prairie Wind Project
 Ordinance Setback Map
 Livingston County, Illinois
 Page Name:
 L74



Legend

- Proposed Turbines
- Project Boundary
- Participating Property Boundary
- Non-Participating Property Boundary
- Outside Project Area
- Participating Residence
- Non-Participating Residence
- Perennial Stream/River

Setback Feature

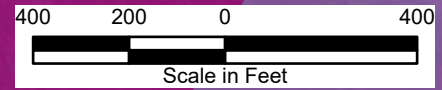
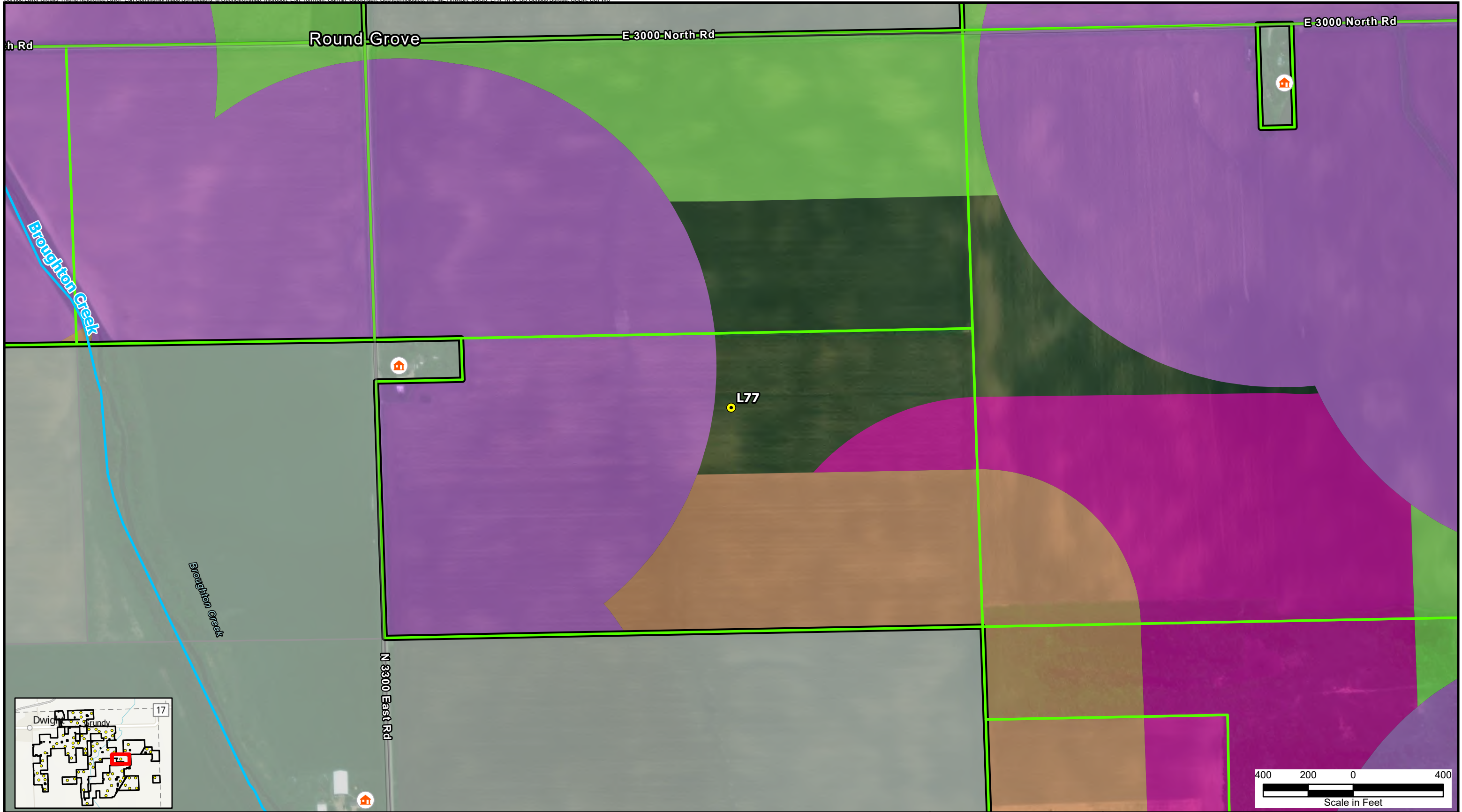
- Local Road Setback (701.9 ft)
- Overhead Distribution Line (701.9 ft)
- Non-Participating Residence Setback (1,340.1 ft)
- Non-Participating Property Lines Setback (701.9 ft)
- Participating Residence Setback (701.9 ft)
- Illinois Department of Natural Resources Setbacks

*Turbines are not drawn to scale.
 **Only setback features affecting the turbine siting are shown.
 ***All residences shown as participating are under wind lease or good neighbor agreements.



Figure 4-48
 Heritage Prairie Wind Project
 Ordinance Setback Map
 Livingston County, Illinois

Page Name:
 L76



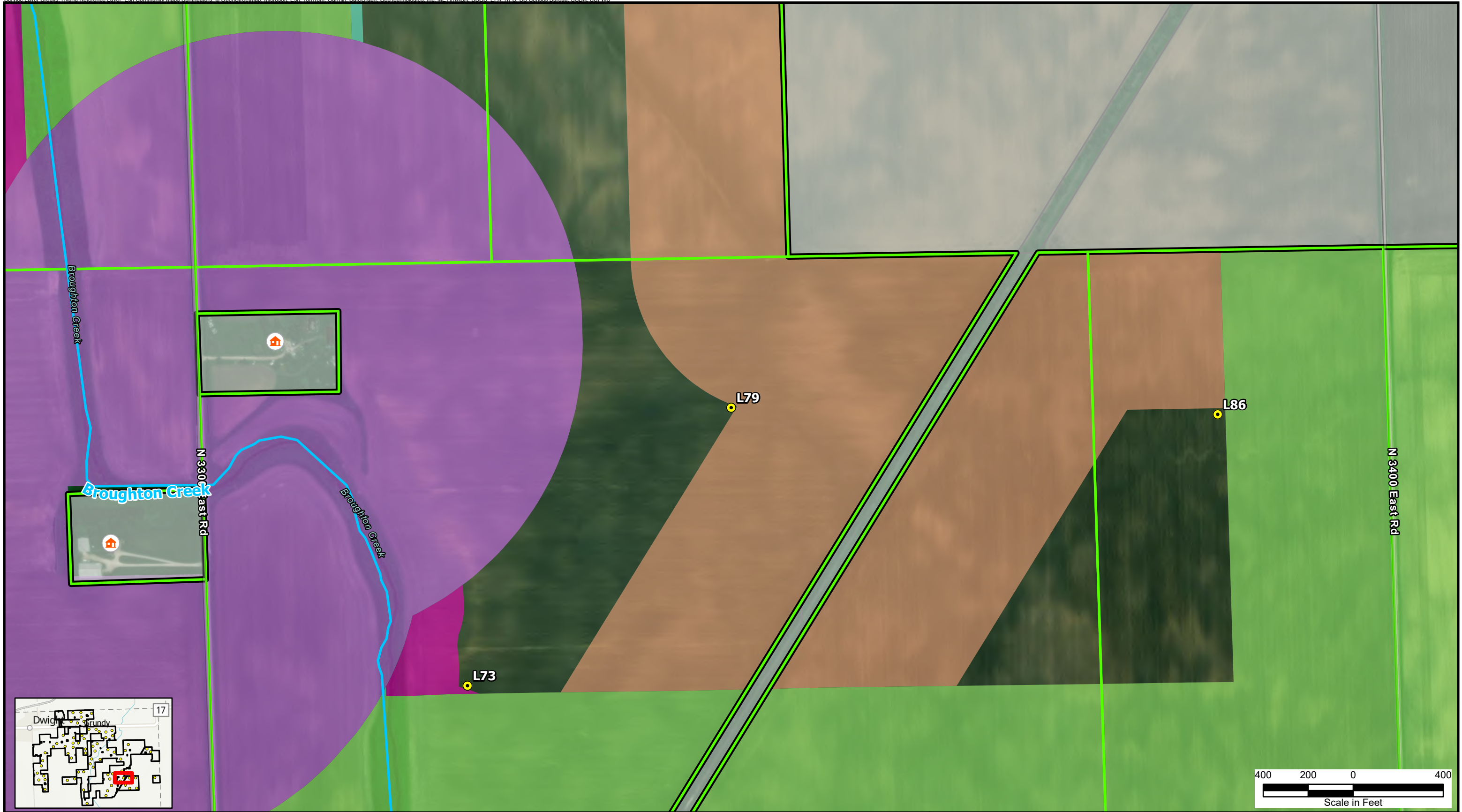
Legend	
	Proposed Turbines
	Project Boundary
	Participating Property Boundary
	Non-Participating Property Boundary
	Outside Project Area
	Non-Participating Residence
	Perennial Stream/River

Setback Feature	
	Local Road Setback (701.9 ft)
	Non-Participating Residence Setback (1,340.1 ft)
	Non-Participating Property Lines Setback (701.9 ft)
	Illinois Department of Natural Resources Setbacks

*Turbines are not drawn to scale.
 **Only setback features affecting the turbine siting are shown.
 ***All residences shown as participating are under wind lease or good neighbor agreements.



Figure 4-49
 Heritage Prairie Wind Project
 Ordinance Setback Map
 Livingston County, Illinois
 Page Name:
 L77



Legend

- Proposed Turbines
- Project Boundary
- Participating Property Boundary
- Non-Participating Property Boundary
- Outside Project Area
- Non-Participating Residence
- Perennial Stream/River

Setback Feature

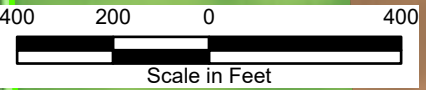
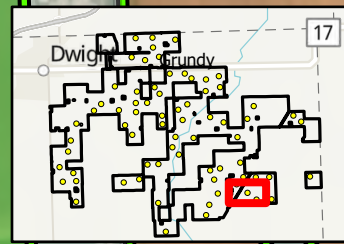
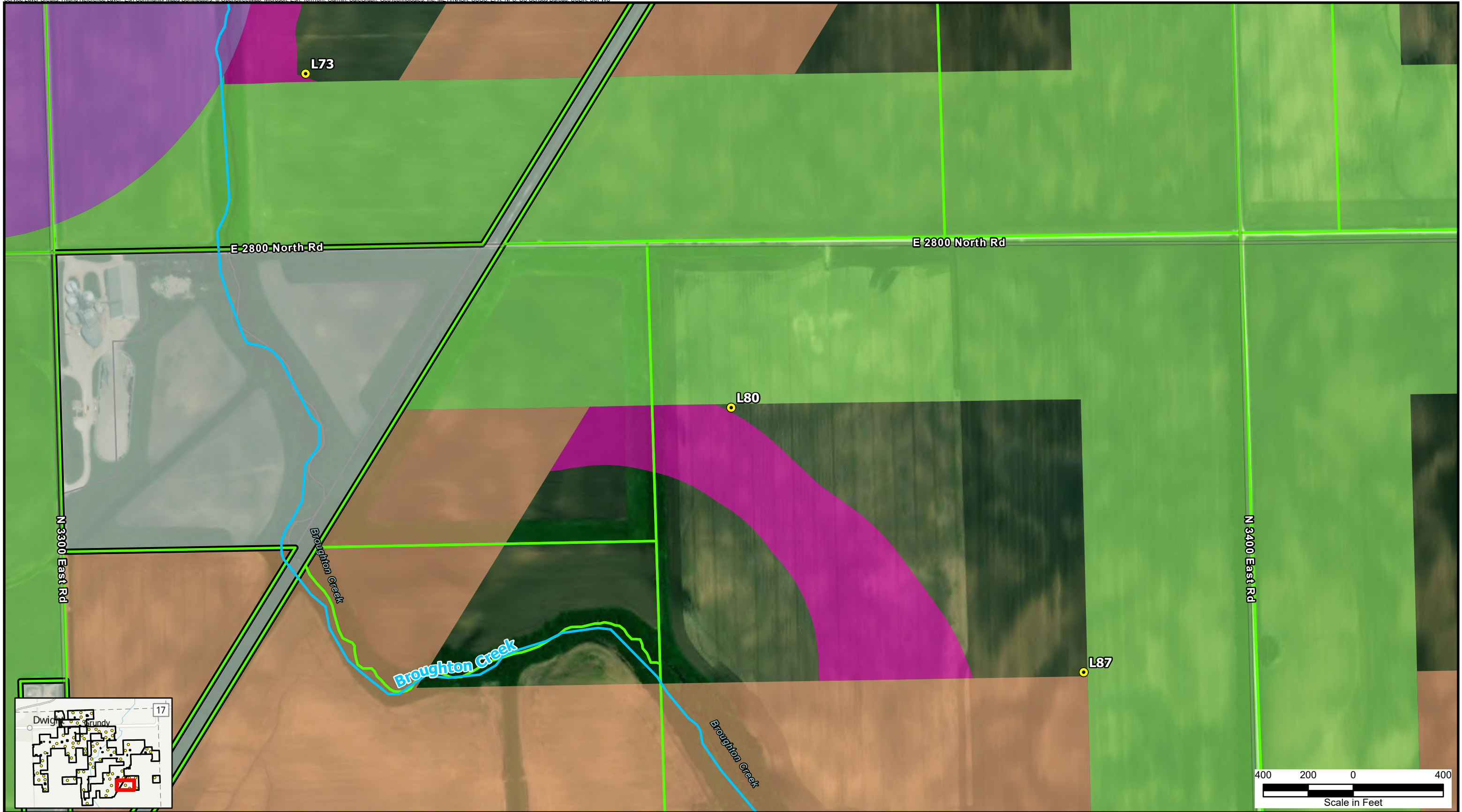
- Local Road Setback (701.9 ft)
- Overhead Distribution Line (701.9 ft)
- Non-Participating Residence Setback (1,340.1 ft)
- Non-Participating Property Lines Setback (701.9 ft)
- Illinois Department of Natural Resources Setbacks

*Turbines are not drawn to scale.
 **Only setback features affecting the turbine siting are shown.
 ***All residences shown as participating are under wind lease or good neighbor agreements.

NORTH

**BURNS
MCDONNELL™**

Figure 4-50
 Heritage Prairie Wind Project
 Ordinance Setback Map
 Livingston County, Illinois
 Page Name:
 L79



Legend

- Proposed Turbines
- Project Boundary
- Participating Property Boundary
- Non-Participating Property Boundary
- Outside Project Area
- Perennial Stream/River

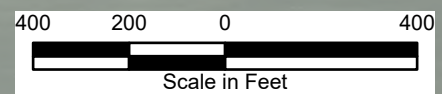
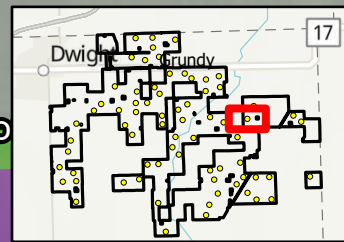
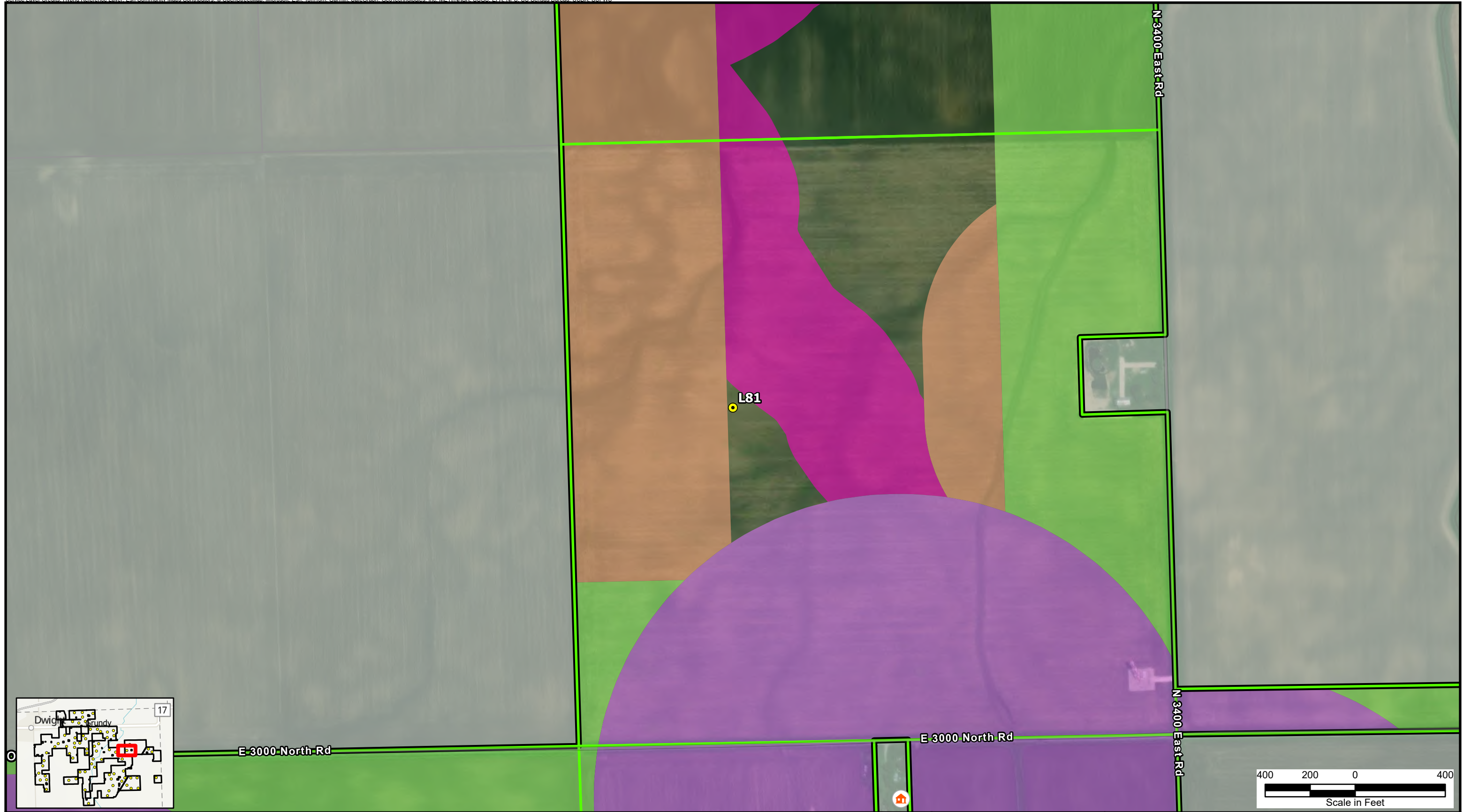
Setback Feature

- Local Road Setback (701.9 ft)
- Overhead Distribution Line (701.9 ft)
- Non-Participating Residence Setback (1,340.1 ft)
- Non-Participating Property Lines Setback (701.9 ft)
- Illinois Department of Natural Resources Setbacks

*Turbines are not drawn to scale.
 **Only setback features affecting the turbine siting are shown.
 ***All residences shown as participating are under wind lease or good neighbor agreements.



Figure 4-51
 Heritage Prairie Wind Project
 Ordinance Setback Map
 Livingston County, Illinois



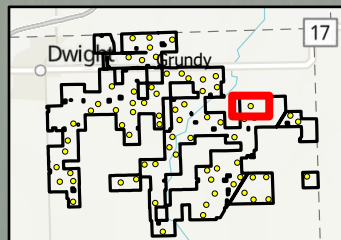
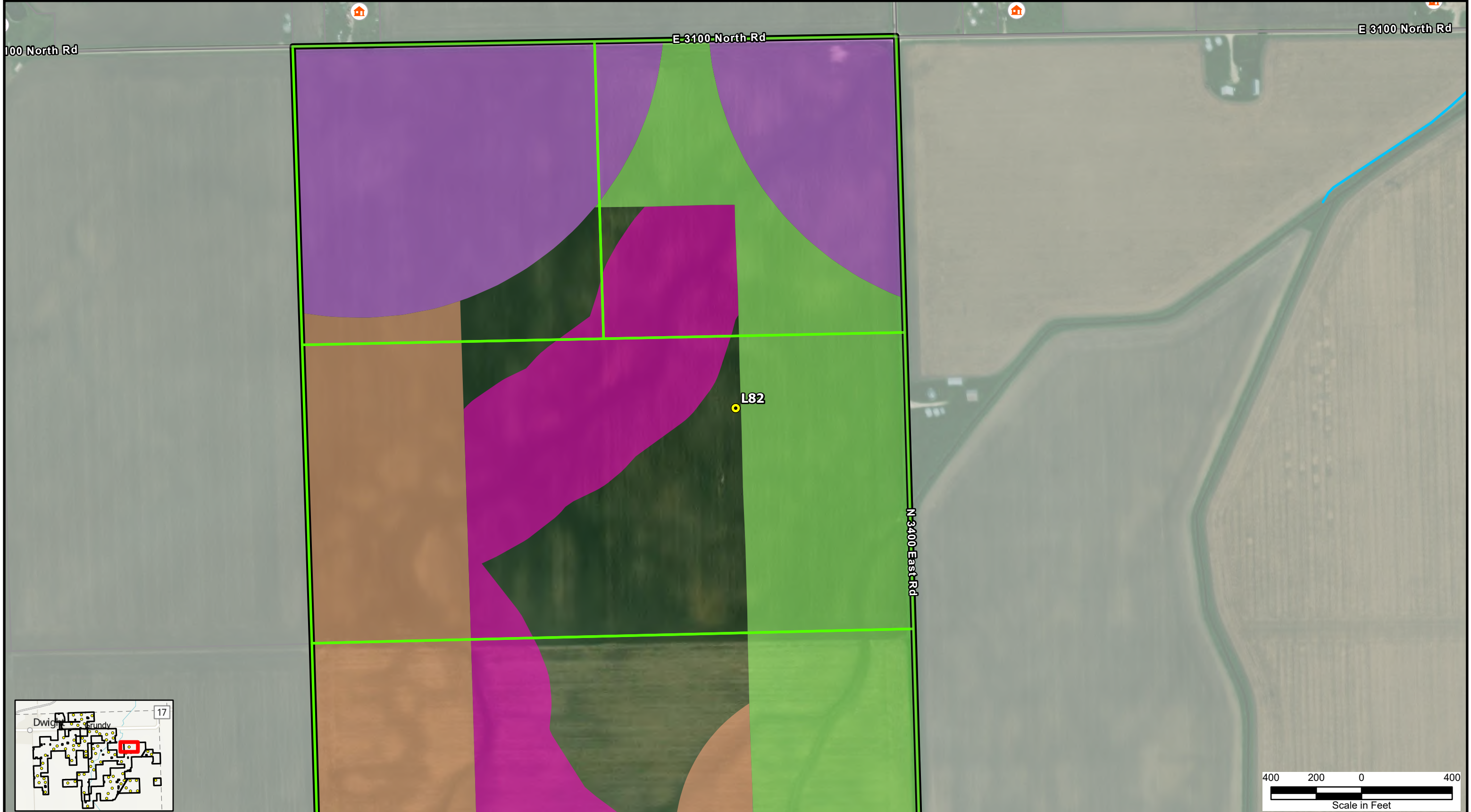
Legend	
	Proposed Turbines
	Project Boundary
	Participating Property Boundary
	Non-Participating Property Boundary
	Outside Project Area
	Non-Participating Residence

Setback Feature	
	Local Road Setback (701.9 ft)
	Overhead Distribution Line (701.9 ft)
	Non-Participating Residence Setback (1,340.1 ft)
	Non-Participating Property Lines Setback (701.9 ft)
	Illinois Department of Natural Resources Setbacks

*Turbines are not drawn to scale.
 **Only setback features affecting the turbine siting are shown.
 ***All residences shown as participating are under wind lease or good neighbor agreements.



Figure 4-52
 Heritage Prairie Wind Project
 Ordinance Setback Map
 Livingston County, Illinois
 Page Name:
 L81



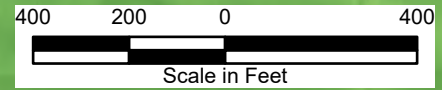
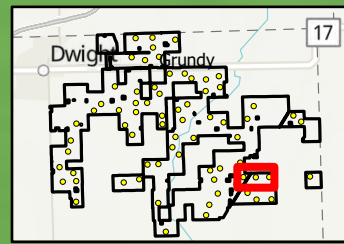

- Legend**
- Proposed Turbines
 - Project Boundary
 - Participating Property Boundary
 - Non-Participating Property Boundary
 - Outside Project Area
 - Non-Participating Residence
 - Perennial Stream/River

- Setback Feature**
- Local Road Setback (701.9 ft)
 - Overhead Distribution Line (701.9 ft)
 - Non-Participating Residence Setback (1,340.1 ft)
 - Non-Participating Property Lines Setback (701.9 ft)
 - Illinois Department of Natural Resources Setbacks

*Turbines are not drawn to scale.
 **Only setback features affecting the turbine siting are shown.
 ***All residences shown as participating are under wind lease or good neighbor agreements.



Figure 4-53
 Heritage Prairie Wind Project
 Ordinance Setback Map
 Livingston County, Illinois
 Page Name:
 L82



Legend

- Proposed Turbines
- Project Boundary
- Participating Property Boundary

- Non-Participating Property Boundary
- Outside Project Area

Setback Feature


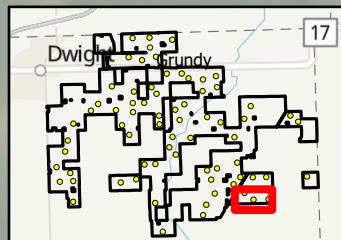
- Local Road Setback (701.9 ft)
- Non-Participating Residence Setback (1,340.1 ft)
- Non-Participating Property Lines Setback (701.9 ft)
- Illinois Department of Natural Resources Setbacks

*Turbines are not drawn to scale.
 **Only setback features affecting the turbine siting are shown.
 ***All residences shown as participating are under wind lease or good neighbor agreements.



Figure 4-54
 Heritage Prairie Wind Project
 Ordinance Setback Map
 Livingston County, Illinois

Page Name:
 L86



Legend

- Proposed Turbines
- Project Boundary
- Participating Property Boundary
- Non-Participating Property Boundary
- Outside Project Area
- Perennial Stream/River

Setback Feature

- Local Road Setback (701.9 ft)
- Non-Participating Property Lines Setback (701.9 ft)
- Illinois Department of Natural Resources Setbacks

*Turbines are not drawn to scale.
 **Only setback features affecting the turbine siting are shown.
 ***All residences shown as participating are under wind lease or good neighbor agreements.



Figure 4-55
 Heritage Prairie Wind Project
 Ordinance Setback Map
 Livingston County, Illinois



Legend

- Proposed Turbines
- Project Boundary
- Participating Property Boundary

- Non-Participating Property Boundary
- Outside Project Area


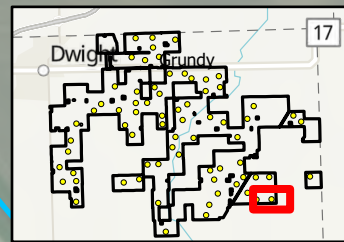
Setback Feature

- Local Road Setback (701.9 ft)
- Non-Participating Property Lines Setback (701.9 ft)
- Illinois Department of Natural Resources Setbacks

*Turbines are not drawn to scale.
**Only setback features affecting the turbine siting are shown.
***All residences shown as participating are under wind lease or good neighbor agreements.



Figure 4-56
Heritage Prairie Wind Project
Ordinance Setback Map
Livingston County, Illinois
Page Name:
L89



Legend

- Proposed Turbines
- Project Boundary
- Participating Property Boundary
- Non-Participating Property Boundary
- Outside Project Area
- Perennial Stream/River

Setback Feature

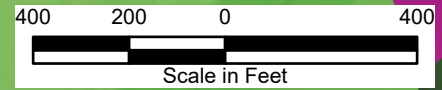
- Local Road Setback (701.9 ft)
- Non-Participating Property Lines Setback (701.9 ft)
- Illinois Department of Natural Resources Setbacks

*Turbines are not drawn to scale.
 **Only setback features affecting the turbine siting are shown.
 ***All residences shown as participating are under wind lease or good neighbor agreements.



Figure 4-57
 Heritage Prairie Wind Project
 Ordinance Setback Map
 Livingston County, Illinois

Page Name:
 L91



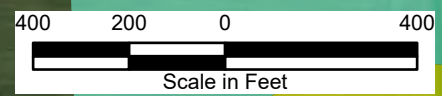
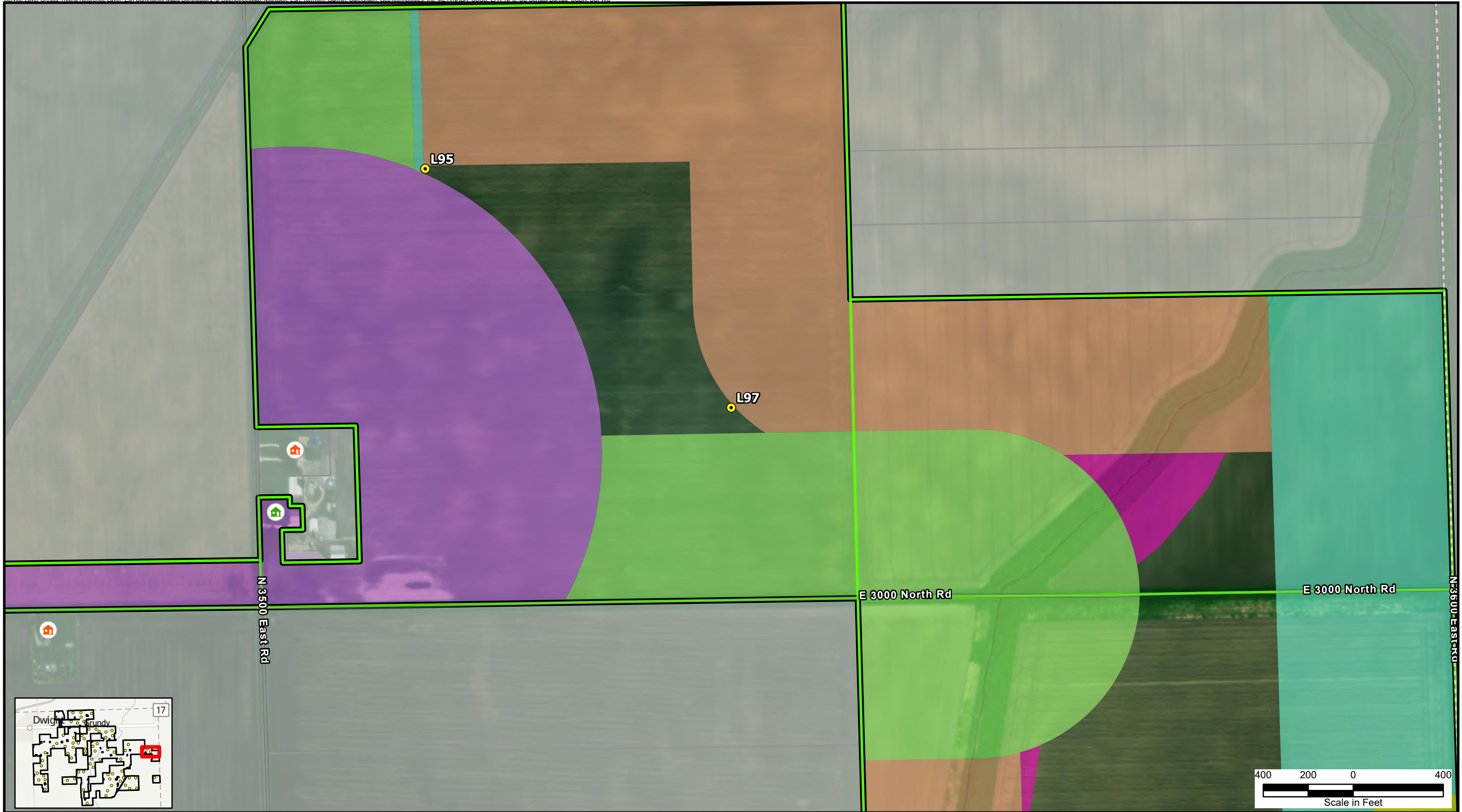
- Legend**
- Proposed Turbines
 - Project Boundary
 - Participating Property Boundary
 - Non-Participating Property Boundary
 - Outside Project Area
 - Participating Residence
 - Non-Participating Residence

- Setback Feature**
- Local Road Setback (701.9 ft)
 - Overhead Distribution Line (701.9 ft)
 - Non-Participating Residence Setback (1,340.1 ft)
 - Non-Participating Property Lines Setback (701.9 ft)
 - Illinois Department of Natural Resources Setbacks

*Turbines are not drawn to scale.
 **Only setback features affecting the turbine siting are shown.
 ***All residences shown as participating are under wind lease or good neighbor agreements.



Figure 4-58
 Heritage Prairie Wind Project
 Ordinance Setback Map
 Livingston County, Illinois
 Page Name:
 L95



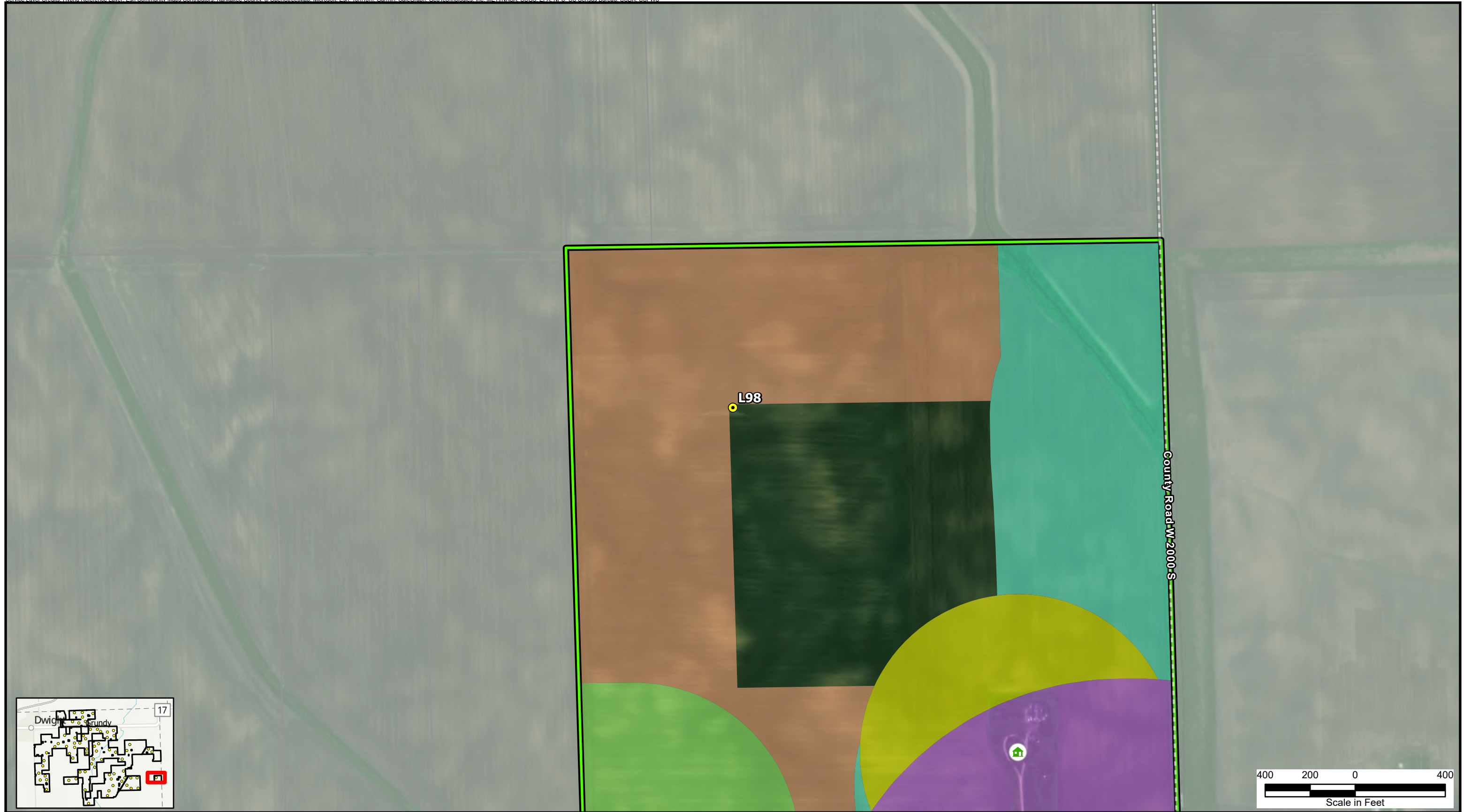
- Legend**
- Proposed Turbines
 - Project Boundary
 - Participating Property Boundary
 - Non-Participating Property Boundary
 - Outside Project Area
 - Participating Residence
 - Non-Participating Residence

- Setback Feature**
- Local Road Setback (701.9 ft)
 - Overhead Distribution Line (701.9 ft)
 - Non-Participating Residence Setback (1,340.1 ft)
 - Non-Participating Property Lines Setback (701.9 ft)
 - Participating Residence Setback (701.9 ft)
 - Illinois Department of Natural Resources Setbacks

*Turbines are not drawn to scale.
 **Only setback features affecting the turbine siting are shown.
 ***All residences shown as participating are under wind lease or good neighbor agreements.



Figure 4-59
 Heritage Prairie Wind Project
 Ordinance Setback Map
 Livingston County, Illinois
 Page Name:
 L97



Legend

- Proposed Turbines
- Project Boundary
- Participating Property Boundary
- Non-Participating Property Boundary
- Outside Project Area
- Participating Residence

Setback Feature

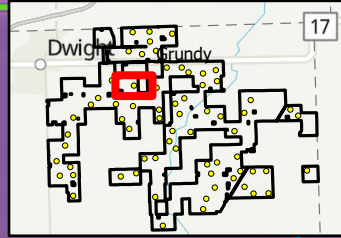

- Local Road Setback (701.9 ft)
- Overhead Distribution Line (701.9 ft)
- Non-Participating Residence Setback (1,340.1 ft)
- Non-Participating Property Lines Setback (701.9 ft)
- Participating Residence Setback (701.9 ft)
- Illinois Department of Natural Resources Setbacks



*Turbines are not drawn to scale.
 **Only setback features affecting the turbine siting are shown.
 ***All residences shown as participating are under wind lease or good neighbor agreements.

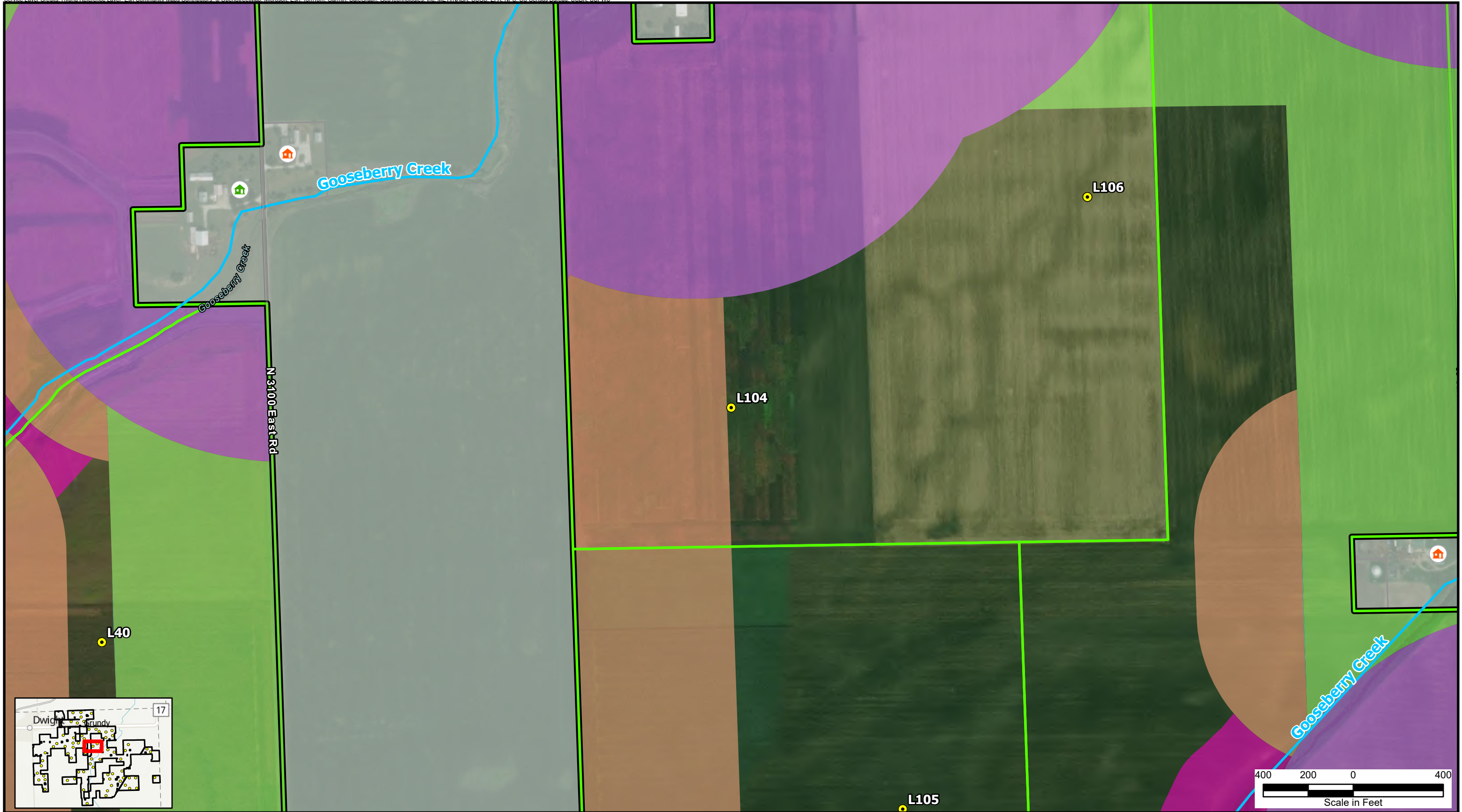
NORTH

**BURNS
 McDONNELL™**

Figure 4-60
Heritage Prairie Wind Project
Ordinance Setback Map
Livingston County, Illinois
 Page Name:
 L98



<p>Legend</p> <ul style="list-style-type: none"> ● Proposed Turbines Project Boundary Participating Property Boundary Non-Participating Property Boundary 	<ul style="list-style-type: none"> Outside Project Area 🏠 Participating Residence 🏠 Non-Participating Residence — Perennial Stream/River 	<p>Setback Feature</p> <ul style="list-style-type: none"> Local Road Setback (701.9 ft) Overhead Distribution Line (701.9 ft) Non-Participating Residence Setback (1,340.1 ft) Non-Participating Property Lines Setback (701.9 ft) Illinois Department of Natural Resources Setbacks 	<p>*Turbines are not drawn to scale. **Only setback features affecting the turbine siting are shown. ***All residences shown as participating are under wind lease or good neighbor agreements.</p>	 	<p>Figure 4-61 Heritage Prairie Wind Project Ordinance Setback Map Livingston County, Illinois</p> <p>Page Name: L99</p>
---	--	--	---	--	---



Legend

- Proposed Turbines
- Project Boundary
- Participating Property Boundary
- Non-Participating Property Boundary
- Outside Project Area
- Participating Residence
- Non-Participating Residence
- Perennial Stream/River

Setback Feature

- Local Road Setback (701.9 ft)
- Overhead Distribution Line (701.9 ft)
- Non-Participating Residence Setback (1,340.1 ft)
- Non-Participating Property Lines Setback (701.9 ft)
- Illinois Department of Natural Resources Setbacks

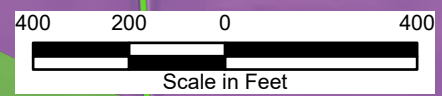
*Turbines are not drawn to scale.
 **Only setback features affecting the turbine siting are shown.
 ***All residences shown as participating are under wind lease or good neighbor agreements.

NORTH

**BURNS
MCDONNELL™**

Figure 4-62
 Heritage Prairie Wind Project
 Ordinance Setback Map
 Livingston County, Illinois

Page Name:
L104



Legend

- Proposed Turbines
- Project Boundary
- Participating Property Boundary
- Non-Participating Property Boundary
- Outside Project Area
- Non-Participating Residence
- Perennial Stream/River

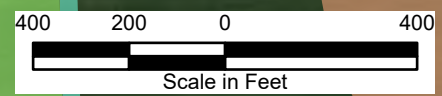
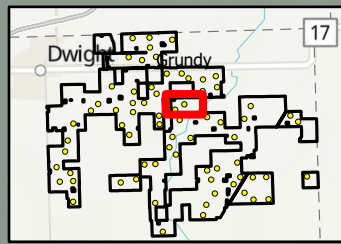
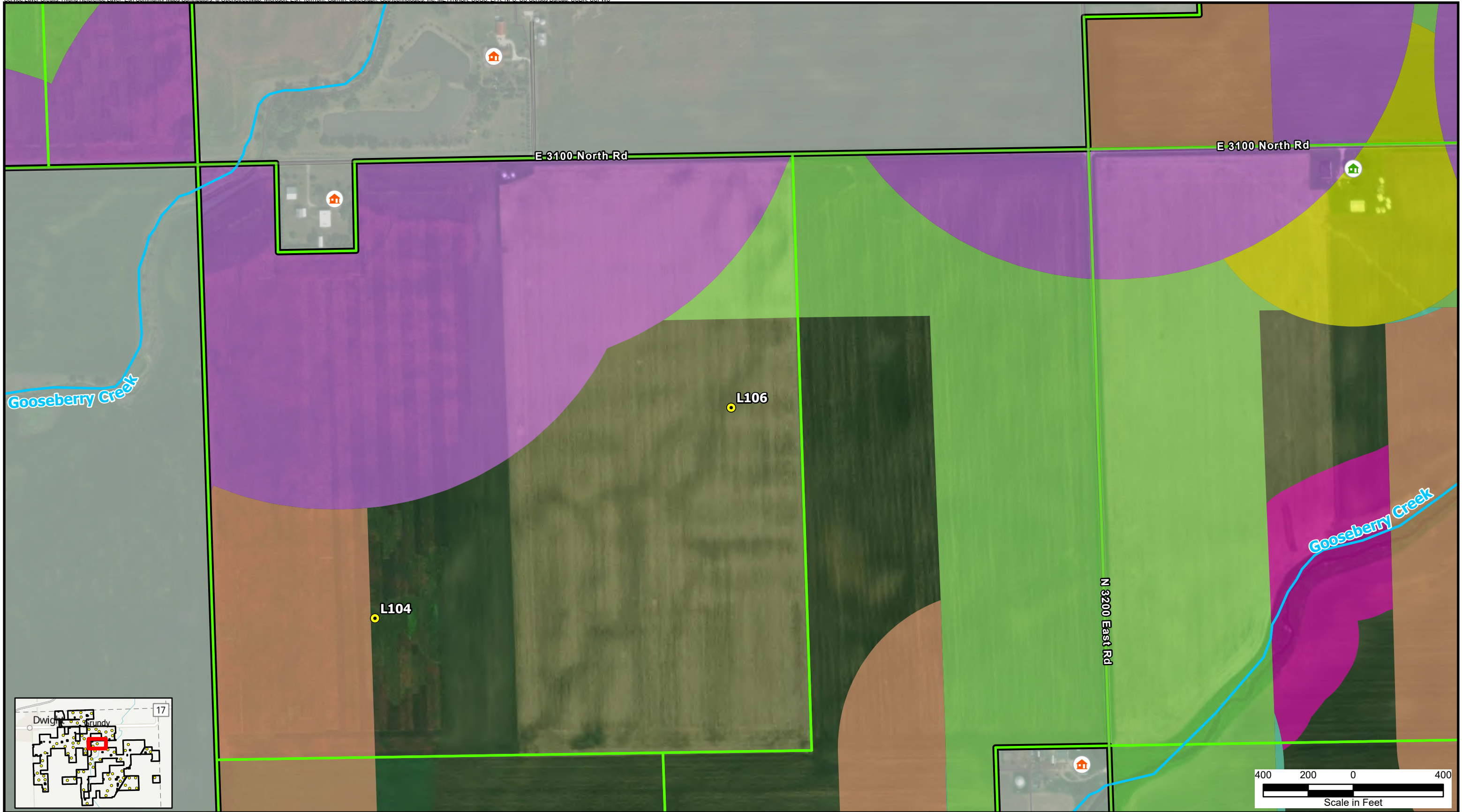
Setback Feature

- Local Road Setback (701.9 ft)
- Overhead Distribution Line (701.9 ft)
- Non-Participating Residence Setback (1,340.1 ft)
- Non-Participating Property Lines Setback (701.9 ft)
- Illinois Department of Natural Resources Setbacks

*Turbines are not drawn to scale.
 **Only setback features affecting the turbine siting are shown.
 ***All residences shown as participating are under wind lease or good neighbor agreements.



Figure 4-63
 Heritage Prairie Wind Project
 Ordinance Setback Map
 Livingston County, Illinois
 Page Name:
 L105



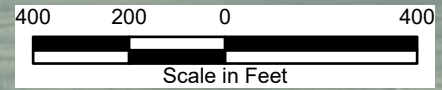
Legend	
	Proposed Turbines
	Project Boundary
	Participating Property Boundary
	Non-Participating Property Boundary
	Outside Project Area
	Participating Residence
	Non-Participating Residence
	Perennial Stream/River

Setback Feature	
	Local Road Setback (701.9 ft)
	Overhead Distribution Line (701.9 ft)
	Non-Participating Residence Setback (1,340.1 ft)
	Non-Participating Property Lines Setback (701.9 ft)
	Participating Residence Setback (701.9 ft)
	Illinois Department of Natural Resources Setbacks

*Turbines are not drawn to scale.
 **Only setback features affecting the turbine siting are shown.
 ***All residences shown as participating are under wind lease or good neighbor agreements.



Figure 4-64
 Heritage Prairie Wind Project
 Ordinance Setback Map
 Livingston County, Illinois
 Page Name:
 L106



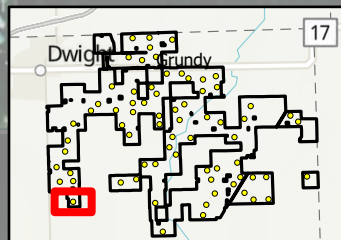
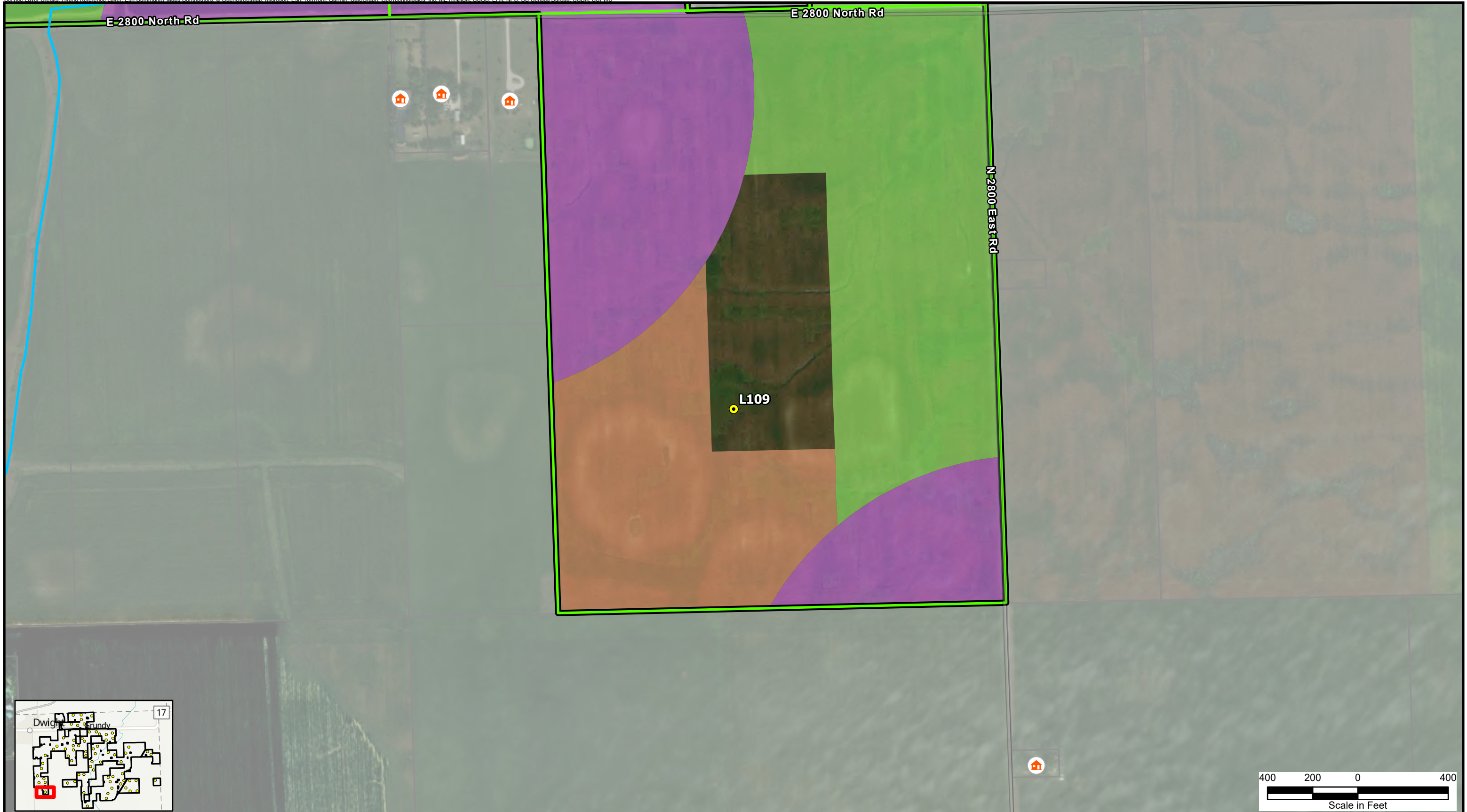
- Legend**
- Proposed Turbines
 - Project Boundary
 - Participating Property Boundary
 - Non-Participating Property Boundary
 - Outside Project Area
 - Non-Participating Residence
 - Perennial Stream/River

- Setback Feature**
- Local Road Setback (701.9 ft)
 - Non-Participating Residence Setback (1,340.1 ft)
 - Non-Participating Property Lines Setback (701.9 ft)
 - Illinois Department of Natural Resources Setbacks

*Turbines are not drawn to scale.
 **Only setback features affecting the turbine siting are shown.
 ***All residences shown as participating are under wind lease or good neighbor agreements.



Figure 4-65
 Heritage Prairie Wind Project
 Ordinance Setback Map
 Livingston County, Illinois
 Page Name:
 L107



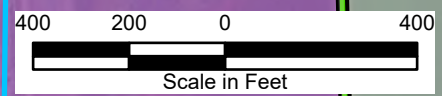
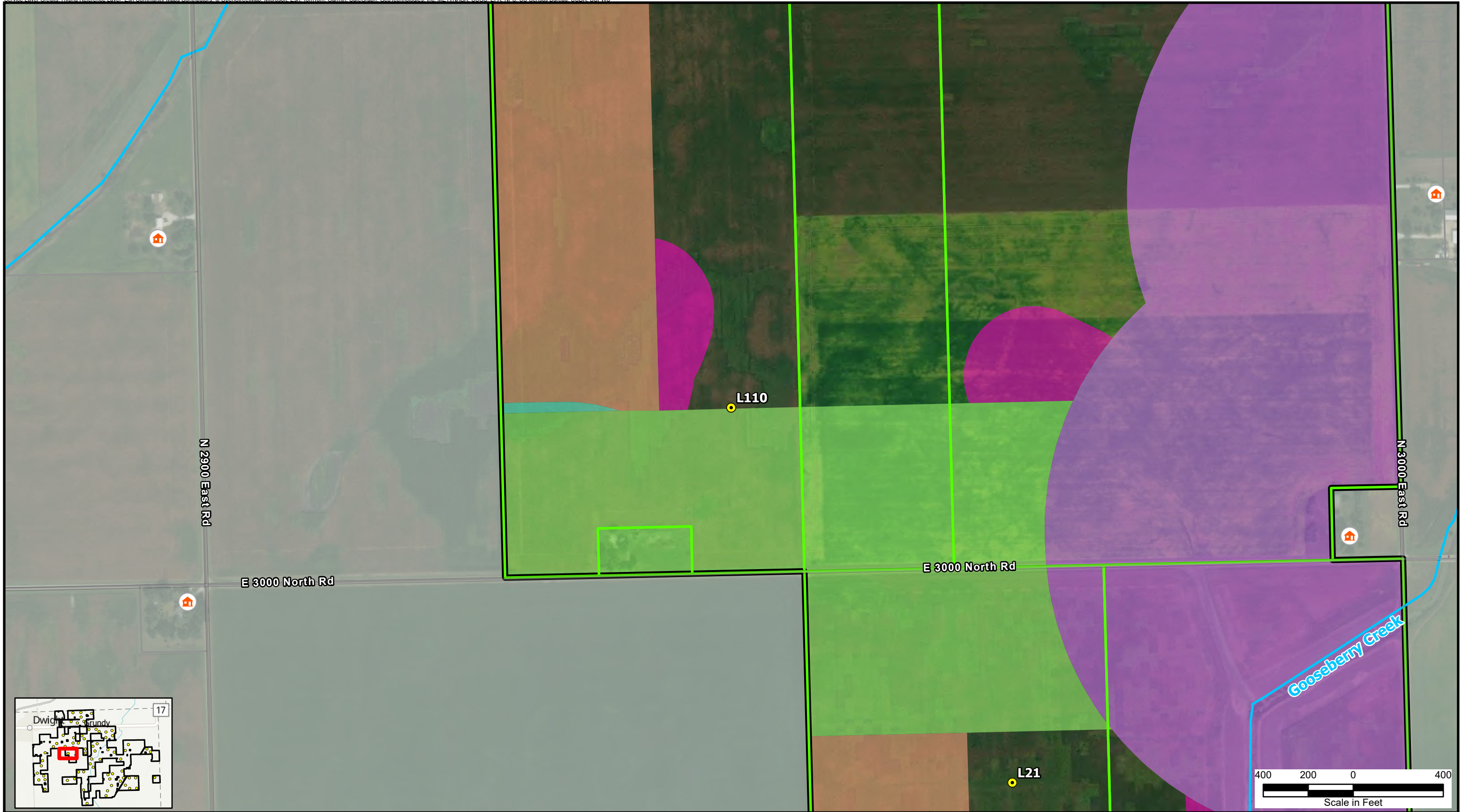
- Legend**
- Proposed Turbines
 - Project Boundary
 - Participating Property Boundary
 - Non-Participating Property Boundary
 - Outside Project Area
 - Non-Participating Residence
 - Perennial Stream/River

- Setback Feature**
- Local Road Setback (701.9 ft)
 - Non-Participating Residence Setback (1,340.1 ft)
 - Non-Participating Property Lines Setback (701.9 ft)

*Turbines are not drawn to scale.
 **Only setback features affecting the turbine siting are shown.
 ***All residences shown as participating are under wind lease or good neighbor agreements.



Figure 4-66
 Heritage Prairie Wind Project
 Ordinance Setback Map
 Livingston County, Illinois
 Page Name:
 L109




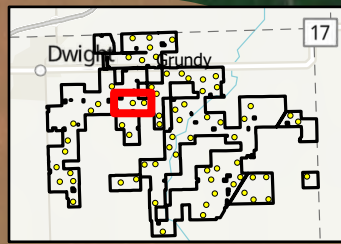
Legend	
	Proposed Turbines
	Project Boundary
	Participating Property Boundary
	Non-Participating Property Boundary
	Outside Project Area
	Non-Participating Residence
	Perennial Stream/River

Setback Feature	
	Local Road Setback (701.9 ft)
	Overhead Distribution Line (701.9 ft)
	Non-Participating Residence Setback (1,340.1 ft)
	Non-Participating Property Lines Setback (701.9 ft)
	Illinois Department of Natural Resources Setbacks

*Turbines are not drawn to scale.
 **Only setback features affecting the turbine siting are shown.
 ***All residences shown as participating are under wind lease or good neighbor agreements.



Figure 4-67
 Heritage Prairie Wind Project
 Ordinance Setback Map
 Livingston County, Illinois
 Page Name:
 L110



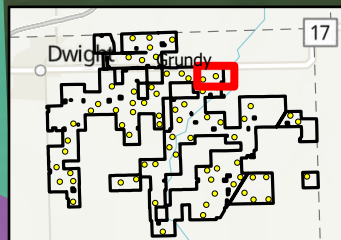
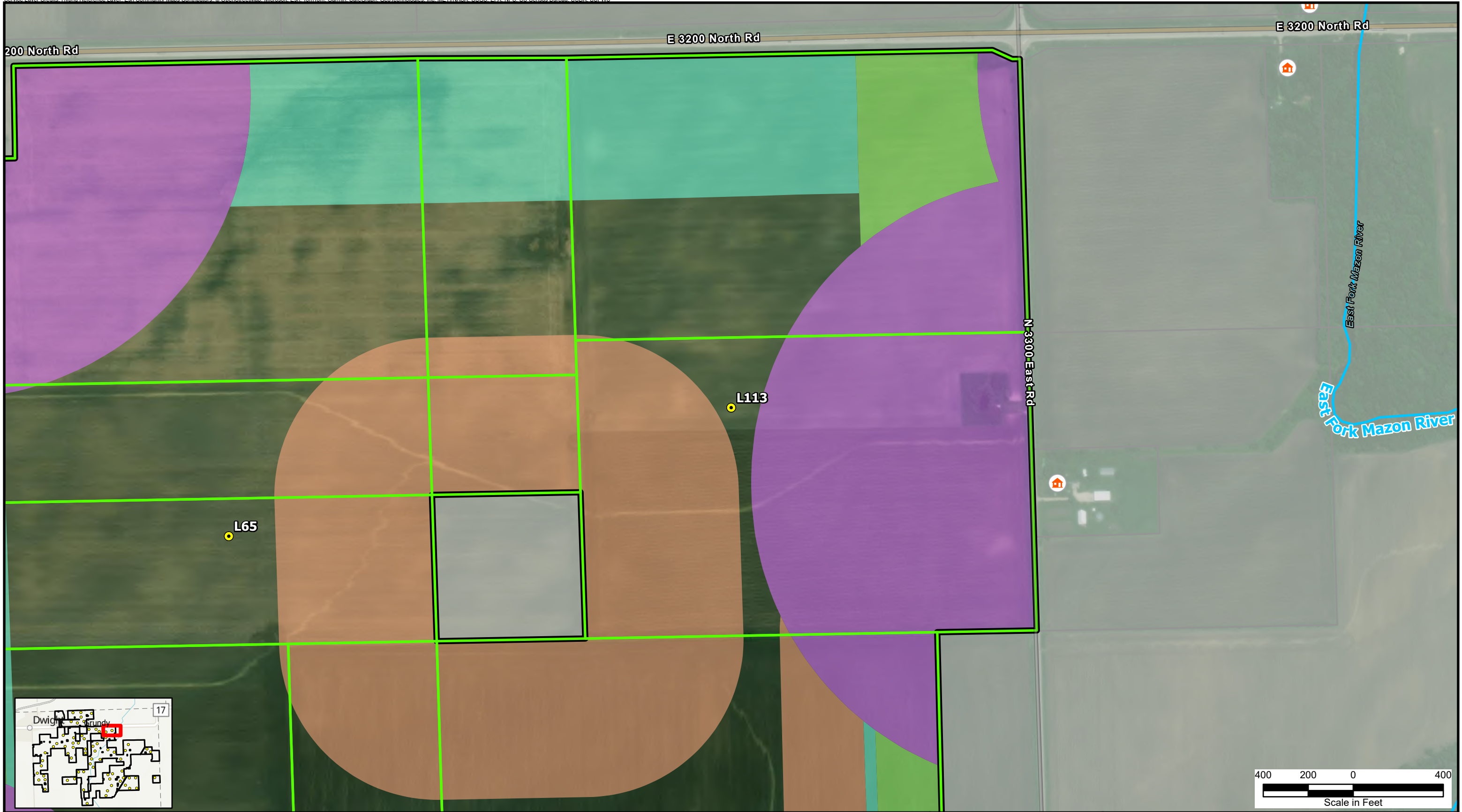
Legend	
	Proposed Turbines
	Project Boundary
	Participating Property Boundary
	Non-Participating Property Boundary
	Outside Project Area
	Non-Participating Residence
	Perennial Stream/River

Setback Feature	
	Local Road Setback (701.9 ft)
	Overhead Distribution Line (701.9 ft)
	Non-Participating Residence Setback (1,340.1 ft)
	Non-Participating Property Lines Setback (701.9 ft)
	Illinois Department of Natural Resources Setbacks

*Turbines are not drawn to scale.
 **Only setback features affecting the turbine siting are shown.
 ***All residences shown as participating are under wind lease or good neighbor agreements.



Figure 4-68
 Heritage Prairie Wind Project
 Ordinance Setback Map
 Livingston County, Illinois
 Page Name:
 L111



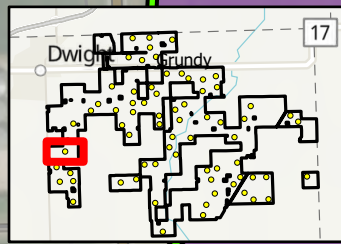
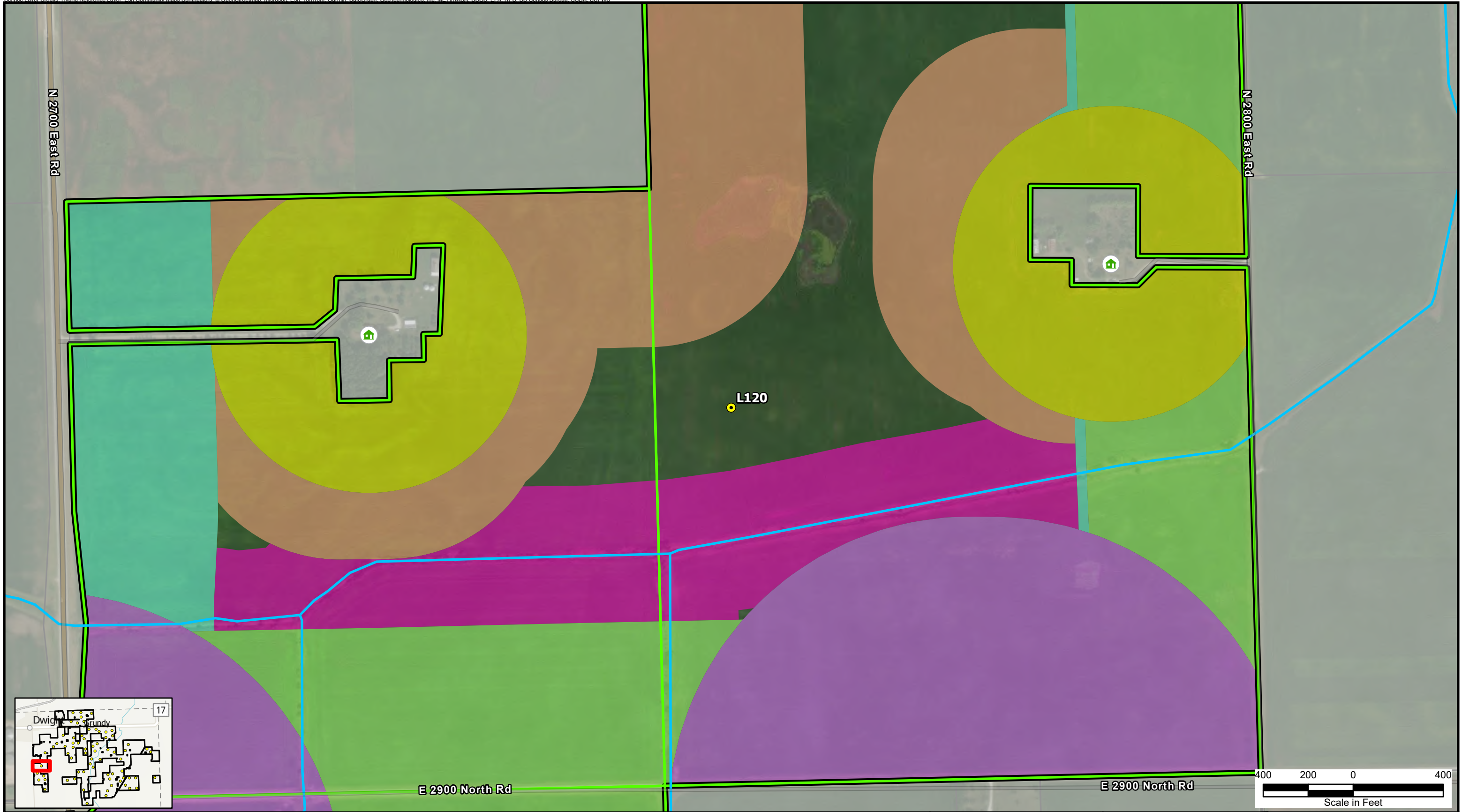
- Legend**
- Proposed Turbines
 - Project Boundary
 - Participating Property Boundary
 - Non-Participating Property Boundary
 - Outside Project Area
 - 🏠 Non-Participating Residence
 - Perennial Stream/River

- Setback Feature**
- Local Road Setback (701.9 ft)
 - Overhead Distribution Line (701.9 ft)
 - Non-Participating Residence Setback (1,340.1 ft)
 - Non-Participating Property Lines Setback (701.9 ft)

*Turbines are not drawn to scale.
 **Only setback features affecting the turbine siting are shown.
 ***All residences shown as participating are under wind lease or good neighbor agreements.



Figure 4-69
 Heritage Prairie Wind Project
 Ordinance Setback Map
 Livingston County, Illinois
 Page Name:
 L113



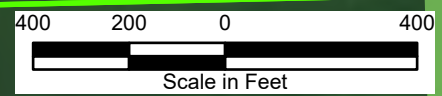
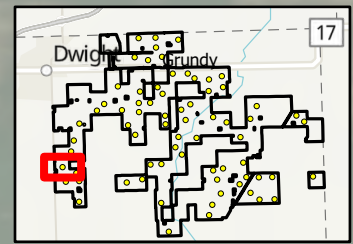
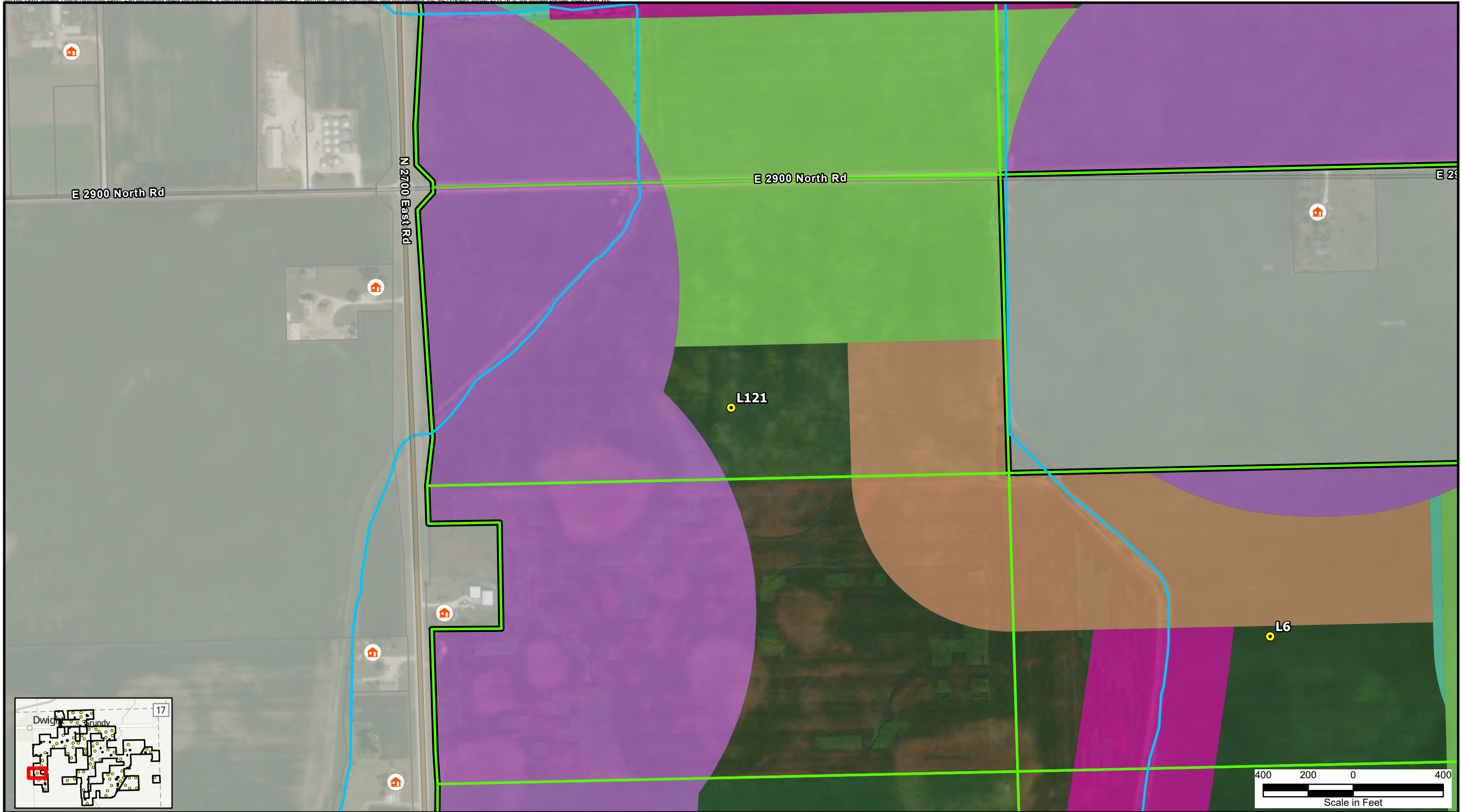
Legend	
	Proposed Turbines
	Project Boundary
	Participating Property Boundary
	Non-Participating Property Boundary
	Outside Project Area
	Participating Residence
	Perennial Stream/River

Setback Feature	
	Local Road Setback (701.9 ft)
	Overhead Distribution Line (701.9 ft)
	Non-Participating Residence Setback (1,340.1 ft)
	Non-Participating Property Lines Setback (701.9 ft)
	Participating Residence Setback (701.9 ft)
	Illinois Department of Natural Resources Setbacks

*Turbines are not drawn to scale.
 **Only setback features affecting the turbine siting are shown.
 ***All residences shown as participating are under wind lease or good neighbor agreements.



Figure 4-70
 Heritage Prairie Wind Project
 Ordinance Setback Map
 Livingston County, Illinois
 Page Name:
 L120



Legend

- Proposed Turbines
- Project Boundary
- Participating Property Boundary
- Non-Participating Property Boundary
- Outside Project Area
- 🏠 Non-Participating Residence
- Perennial Stream/River

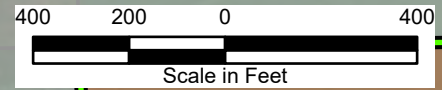
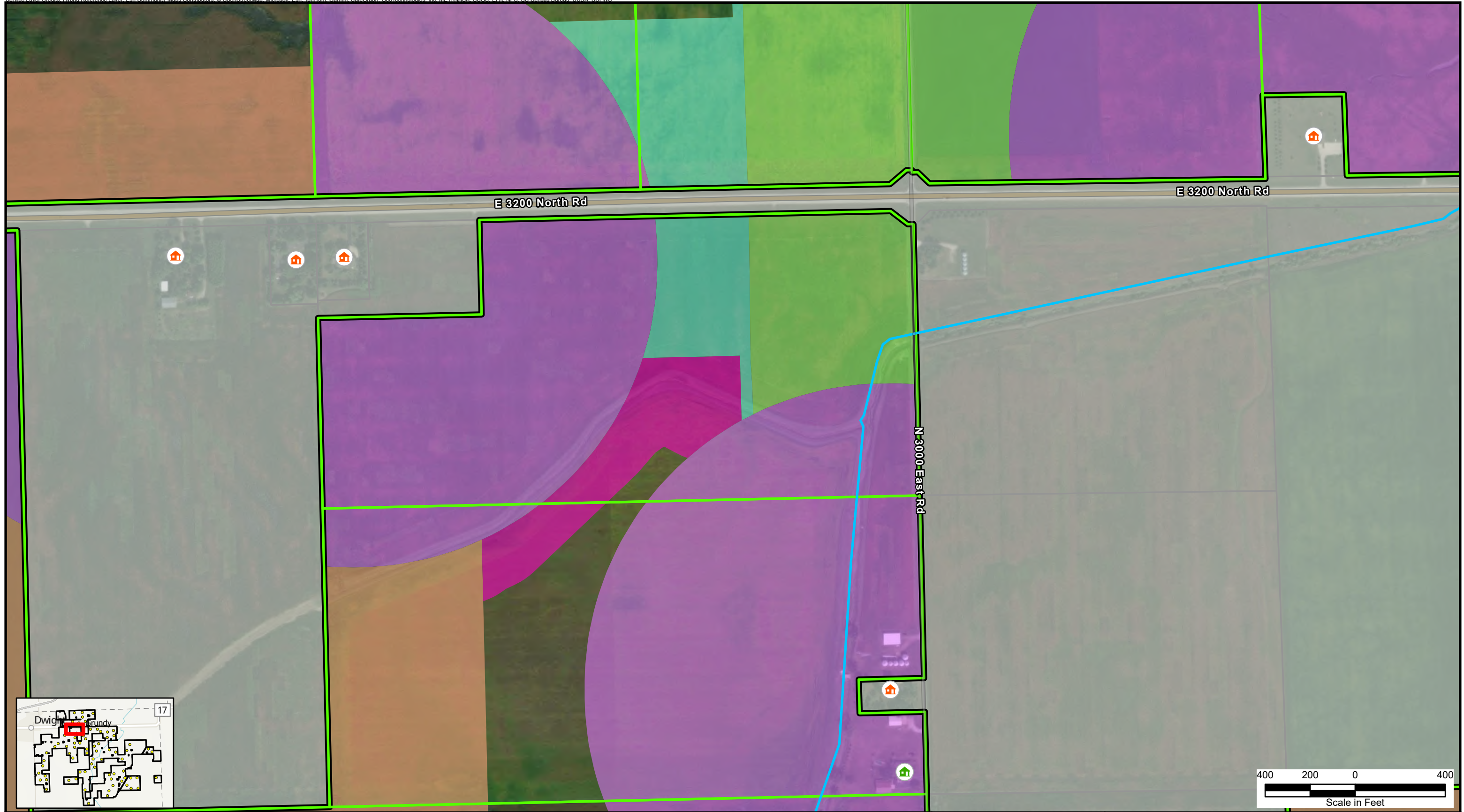
Setback Feature

- Local Road Setback (701.9 ft)
- Overhead Distribution Line (701.9 ft)
- Non-Participating Residence Setback (1,340.1 ft)
- Non-Participating Property Lines Setback (701.9 ft)
- Illinois Department of Natural Resources Setbacks

*Turbines are not drawn to scale.
 **Only setback features affecting the turbine siting are shown.
 ***All residences shown as participating are under wind lease or good neighbor agreements.



Figure 4-71
 Heritage Prairie Wind Project
 Ordinance Setback Map
 Livingston County, Illinois
 Page Name:
 L121



Legend	
	Project Boundary
	Participating Property Boundary
	Non-Participating Property Boundary
	Outside Project Area
	Participating Residence
	Non-Participating Residence
	Perennial Stream/River

Setback Feature	
	Local Road Setback (701.9 ft)
	Overhead Distribution Line (701.9 ft)
	Non-Participating Residence Setback (1,340.1 ft)
	Non-Participating Property Lines Setback (701.9 ft)
	Illinois Department of Natural Resources Setbacks

*Turbines are not drawn to scale.
 **Only setback features affecting the turbine siting are shown.
 ***All residences shown as participating are under wind lease or good neighbor agreements.



Figure 4-72
 Heritage Prairie Wind Project
 Ordinance Setback Map
 Livingston County, Illinois
 Page Name:
 Site Features 1



Legend

- Project Boundary
- Participating Property Boundary
- Non-Participating Property Boundary
- Outside Project Area
- Participating Residence
- Non-Participating Residence
- Perennial Stream/River

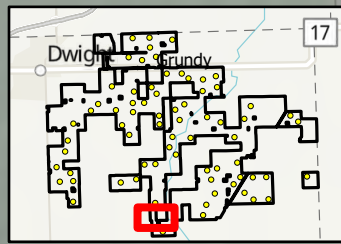
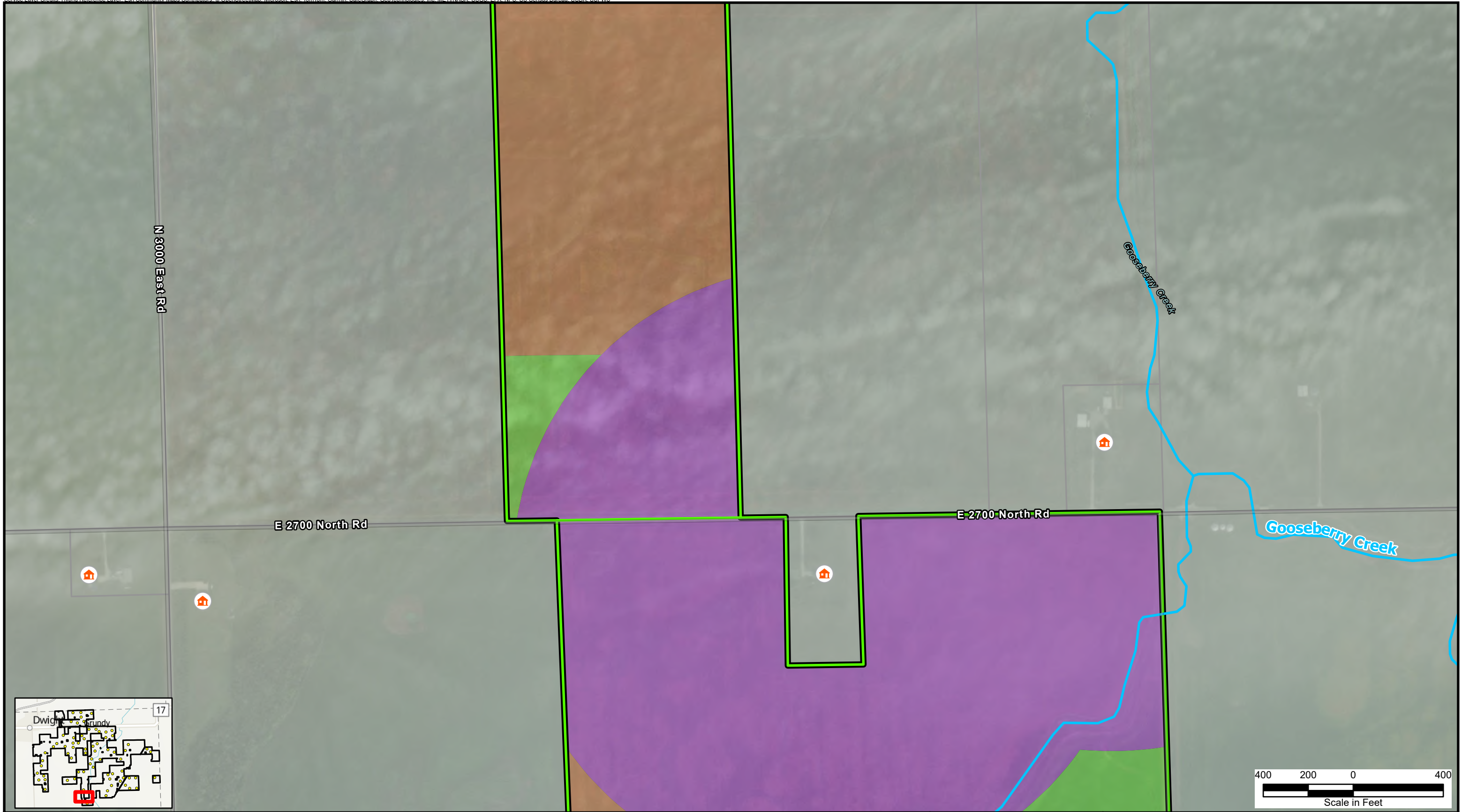
Setback Feature

- Local Road Setback (701.9 ft)
- Overhead Distribution Line (701.9 ft)
- Non-Participating Residence Setback (1,340.1 ft)
- Non-Participating Property Lines Setback (701.9 ft)
- Participating Residence Setback (701.9 ft)
- Illinois Department of Natural Resources Setbacks

*Turbines are not drawn to scale.
 **Only setback features affecting the turbine siting are shown.
 ***All residences shown as participating are under wind lease or good neighbor agreements.



Figure 4-73
 Heritage Prairie Wind Project
 Ordinance Setback Map
 Livingston County, Illinois
 Page Name:
 Site Features 2



Legend	
	Project Boundary
	Participating Property Boundary
	Non-Participating Property Boundary
	Outside Project Area
	Non-Participating Residence
	Perennial Stream/River

Setback Feature	
	Local Road Setback (701.9 ft)
	Non-Participating Residence Setback (1,340.1 ft)
	Non-Participating Property Lines Setback (701.9 ft)
	Illinois Department of Natural Resources Setbacks

*Turbines are not drawn to scale.
 **Only setback features affecting the turbine siting are shown.
 ***All residences shown as participating are under wind lease or good neighbor agreements.


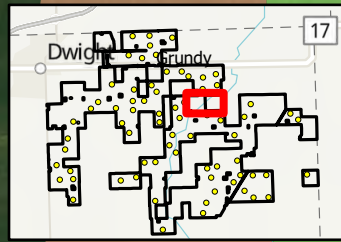
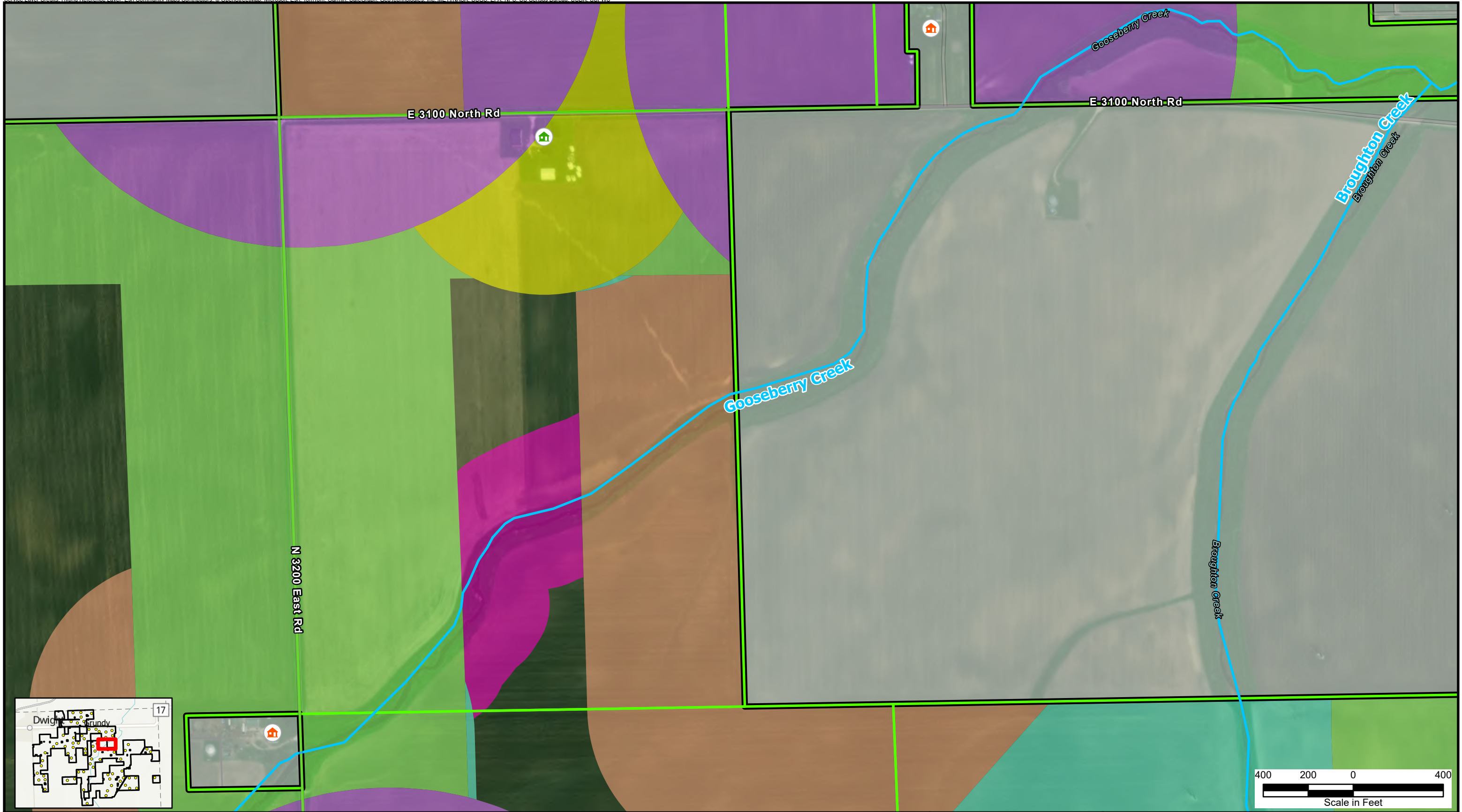


Figure 4-74
 Heritage Prairie Wind Project
 Ordinance Setback Map
 Livingston County, Illinois
 Page Name:
 Site Features 3



Legend

- Project Boundary
- Participating Property Boundary
- Non-Participating Property Boundary
- Outside Project Area
- Participating Residence
- Non-Participating Residence
- Perennial Stream/River

Setback Feature

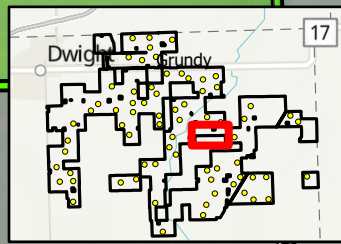
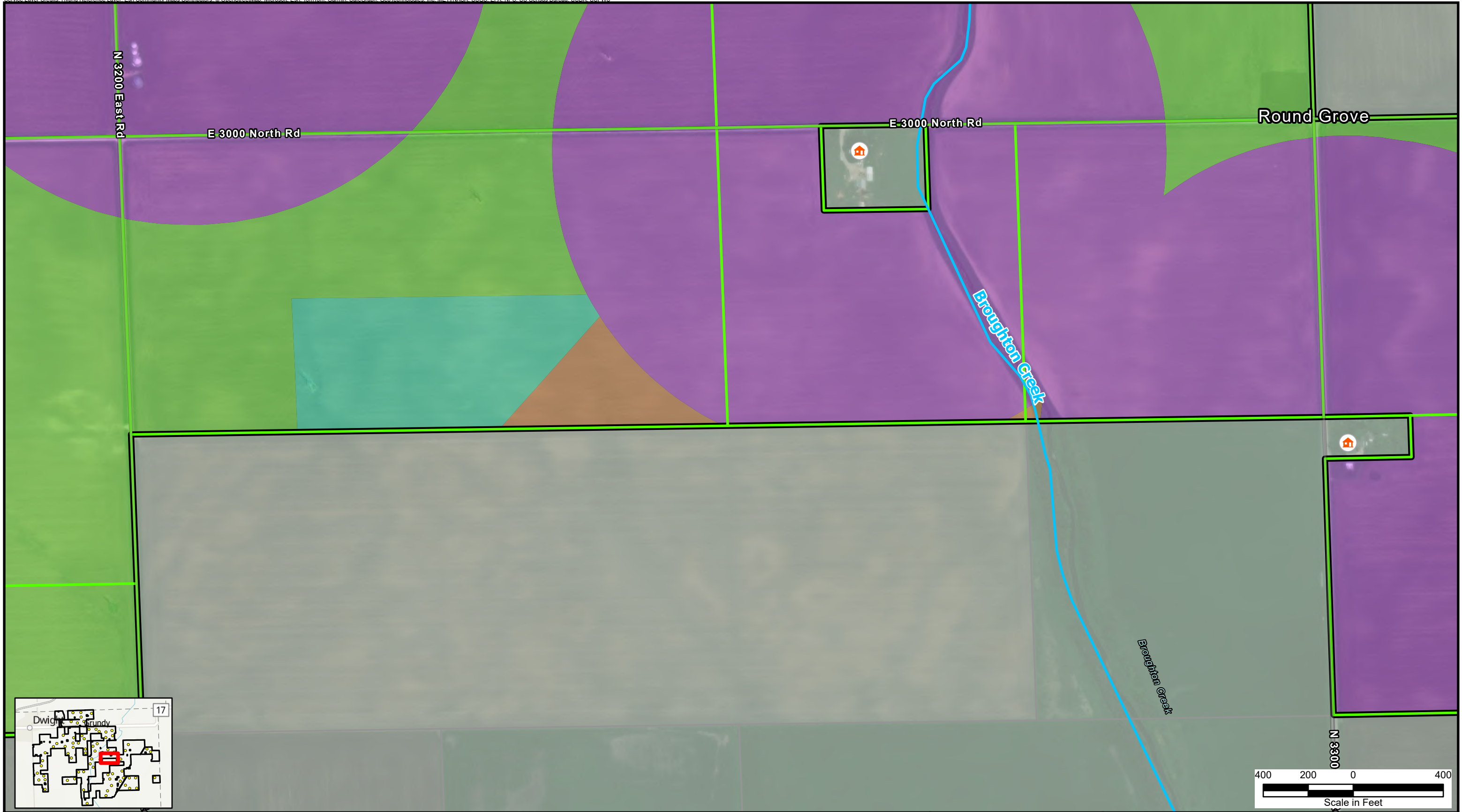
- Local Road Setback (701.9 ft)
- Overhead Distribution Line (701.9 ft)
- Non-Participating Residence Setback (1,340.1 ft)
- Non-Participating Property Lines Setback (701.9 ft)
- Participating Residence Setback (701.9 ft)
- Illinois Department of Natural Resources Setbacks

*Turbines are not drawn to scale.
 **Only setback features affecting the turbine siting are shown.
 ***All residences shown as participating are under wind lease or good neighbor agreements.








Figure 4-75
 Heritage Prairie Wind Project
 Ordinance Setback Map
 Livingston County, Illinois






Page Name:
 Site Features 4



Legend

-  Project Boundary
-  Participating Property Boundary
-  Non-Participating Property Boundary
-  Outside Project Area
-  Non-Participating Residence

Setback Feature

-  Local Road Setback (701.9 ft)
-  Overhead Distribution Line (701.9 ft)
-  Non-Participating Residence Setback (1,340.1 ft)
-  Non-Participating Property Lines Setback (701.9 ft)
-  Perennial Stream/River

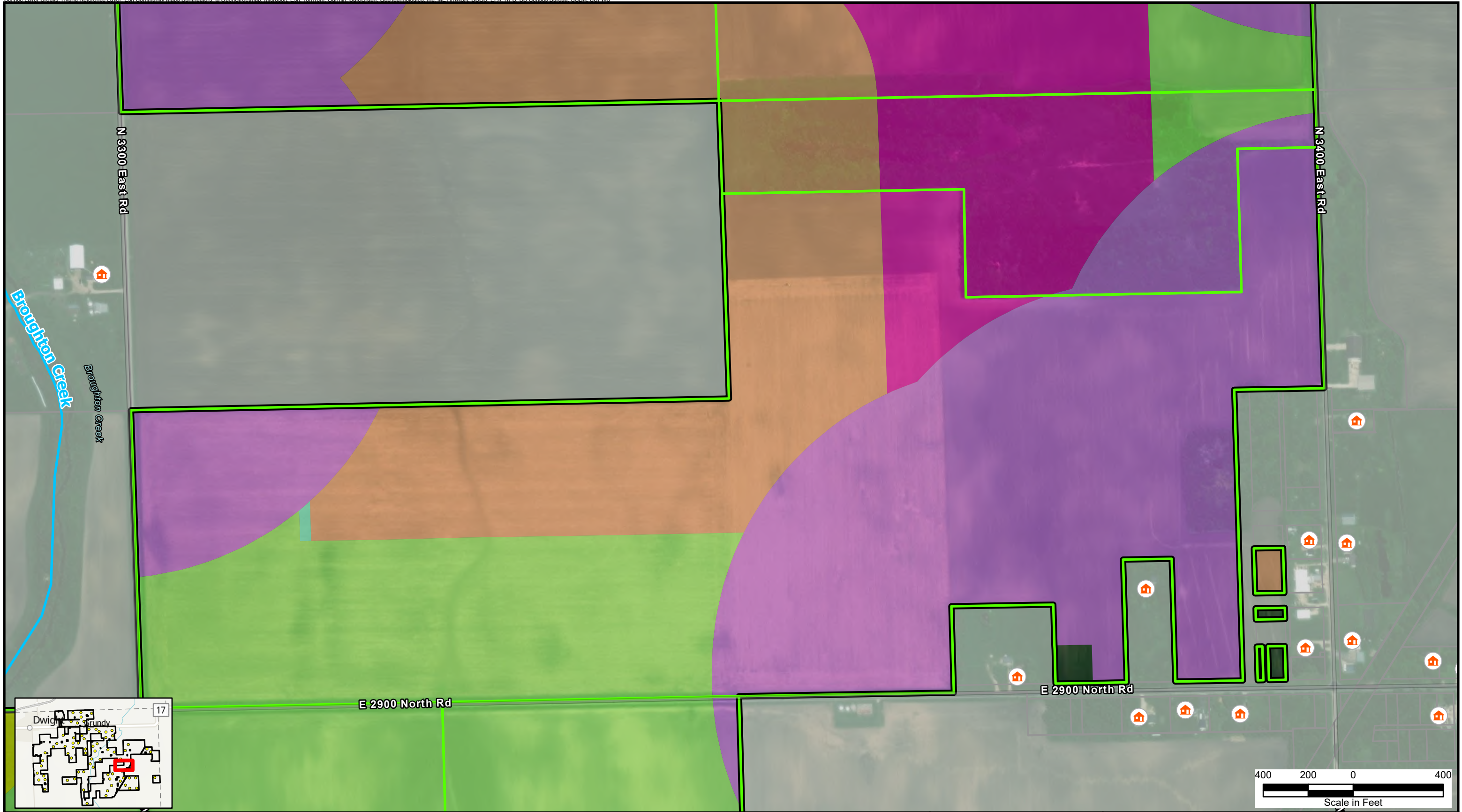
*Turbines are not drawn to scale.
 **Only setback features affecting the turbine siting are shown.
 ***All residences shown as participating are under wind lease or good neighbor agreements.



**BURNS
 McDONNELL™**

Figure 4-76
 Heritage Prairie Wind Project
 Ordinance Setback Map
 Livingston County, Illinois

Page Name:
 Site Features 5



Legend

- Project Boundary
- Participating Property Boundary
- Non-Participating Property Boundary
- Outside Project Area
- Non-Participating Residence
- Perennial Stream/River

Setback Feature

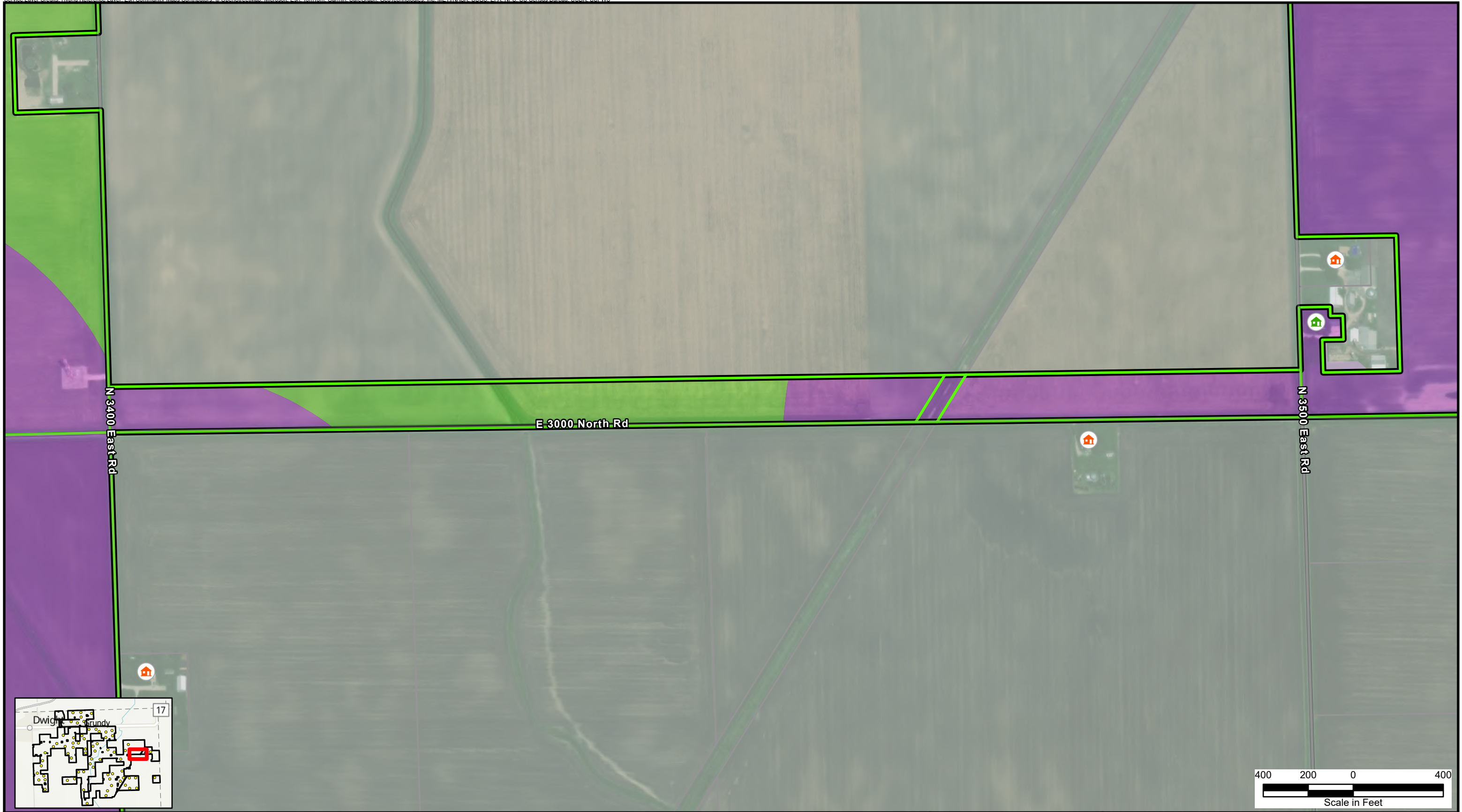
- Local Road Setback (701.9 ft)
- Overhead Distribution Line (701.9 ft)
- Non-Participating Residence Setback (1,340.1 ft)
- Non-Participating Property Lines Setback (701.9 ft)
- Participating Residence Setback (701.9 ft)
- Illinois Department of Natural Resources Setbacks

*Turbines are not drawn to scale.
 **Only setback features affecting the turbine siting are shown.
 ***All residences shown as participating are under wind lease or good neighbor agreements.

**BURNS
 McDONNELL™**

Figure 4-77
 Heritage Prairie Wind Project
 Ordinance Setback Map
 Livingston County, Illinois

Page Name:
 Site Features 6



Legend

- Project Boundary
- Participating Property Boundary
- Non-Participating Property Boundary
- Outside Project Area
- Participating Residence
- Non-Participating Residence

Setback Feature

- Local Road Setback (701.9 ft)
- Non-Participating Residence Setback (1,340.1 ft)
- Non-Participating Property Lines Setback (701.9 ft)

*Turbines are not drawn to scale.
 **Only setback features affecting the turbine siting are shown.
 ***All residences shown as participating are under wind lease or good neighbor agreements.

**BURNS
 McDONNELL™**

Figure 4-78
 Heritage Prairie Wind Project
 Ordinance Setback Map
 Livingston County, Illinois

Page Name:
 Site Features 7